


Map 1

TAX PARCELS MAP STRAFFORD NEW HAMPSHIRE



0 0.05 0.1 0.2 Miles

0 455 910 1,820 Feet

Legend

- Easements
- Adjacent Map Sheets
- Current Map Sheet Parcels
- Wetlands
- Lakes and Ponds

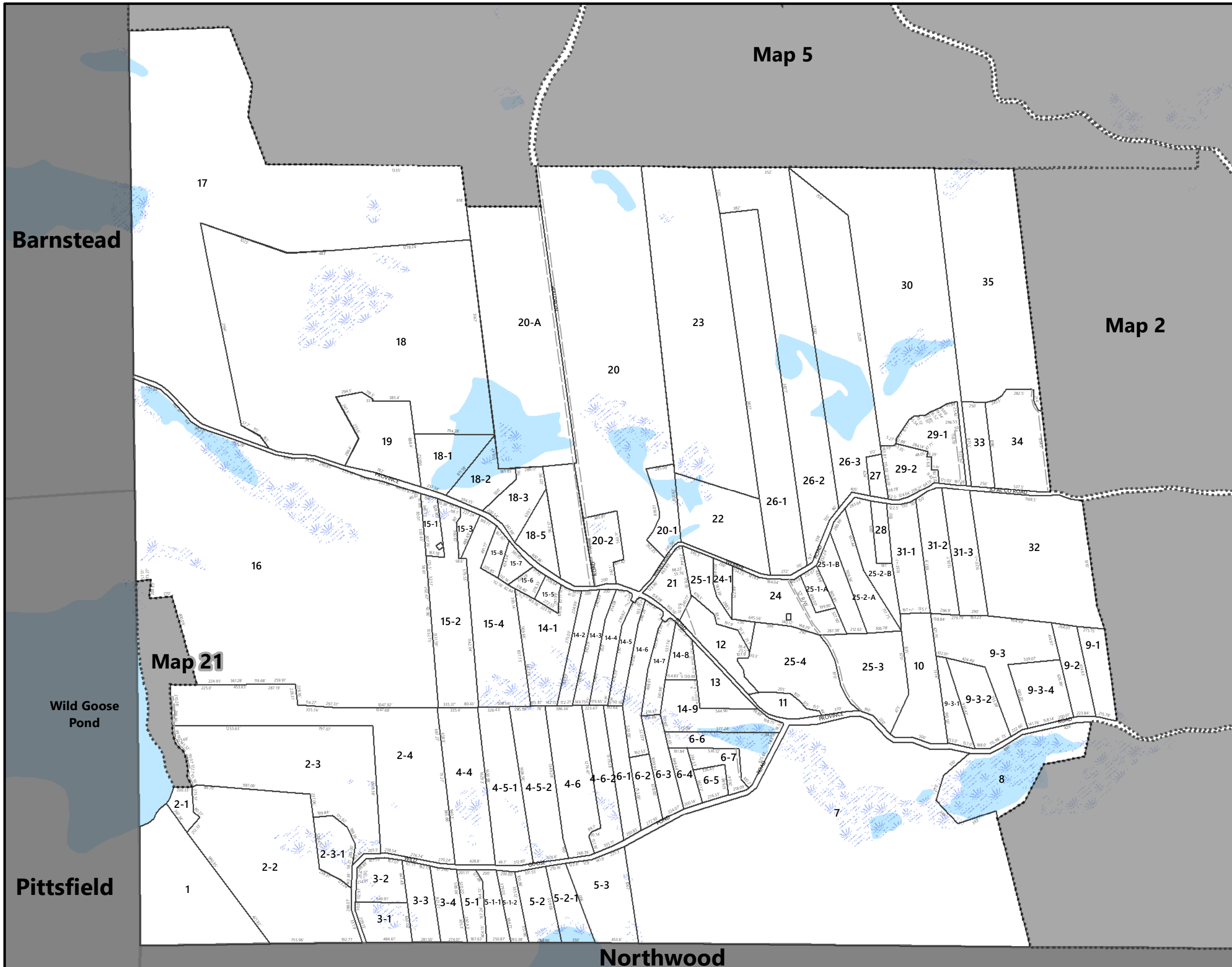
**THIS MAP IS FOR ASSESSMENT PURPOSES ONLY.
IT IS NOT INTENDED FOR LEGAL DESCRIPTION
OR CONVEYANCE.**

Prepared by the **Strafford Regional Planning Commission**
150 Wakefield St. Suite 12 Rochester, NH 03867
Phone: (603) 994-3500
Email: srpc@strafford.org

Date: 11/8/2023
Author: Jackson Rand



2023
Town of Strafford, NH



Barnstead

Wild Goose Pond

Pittsfield

Map 5

Map 2

Map 21

Northwood


Map 5

Map 6

Map 1

Map 2

TAX PARCELS MAP STRAFFORD NEW HAMPSHIRE



0 0.05 0.1 0.2 Miles

0 395 790 1,580 Feet

Legend

- Easements
- Adjacent Map Sheets
- Current Map Sheet Parcels
- Wetlands
- Lakes and Ponds

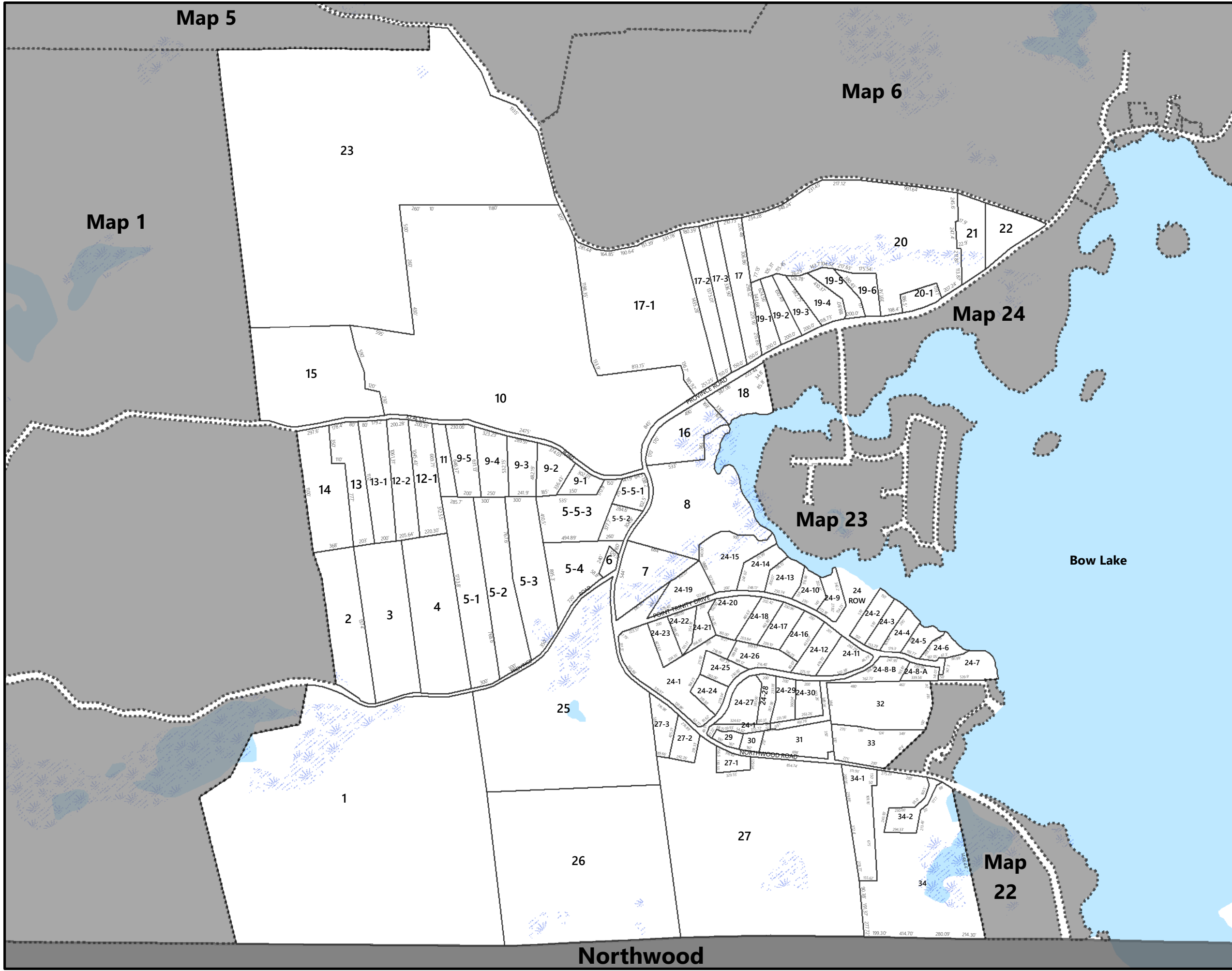
**THIS MAP IS FOR ASSESSMENT PURPOSES ONLY.
IT IS NOT INTENDED FOR LEGAL DESCRIPTION
OR CONVEYANCE.**

Prepared by the **Strafford Regional Planning Commission**
150 Wakefield St. Suite 12 Rochester, NH 03867
Phone: (603) 994-3500
Email: srpc@strafford.org

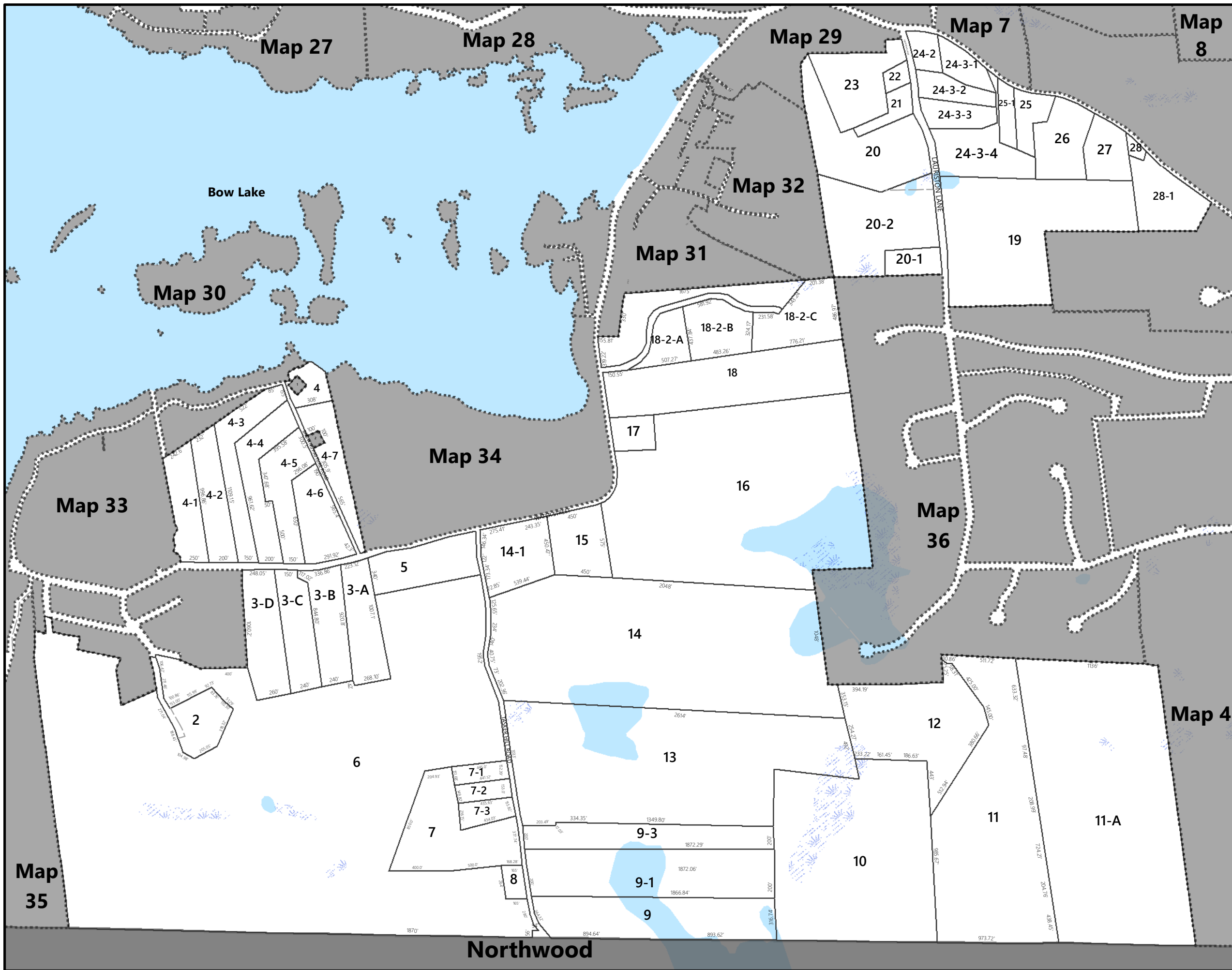
Date: 11/8/2023
Author: Jackson Rand



2023
Town of Strafford, NH




Northwood



Map 3

TAX PARCELS MAP
STRAFFORD
 NEW HAMPSHIRE



0 0.05 0.1 0.2 Miles

0 350 700 1,400 Feet

Legend

- Easements
- Adjacent Map Sheets
- Current Map Sheet Parcels
- Wetlands
- Lakes and Ponds

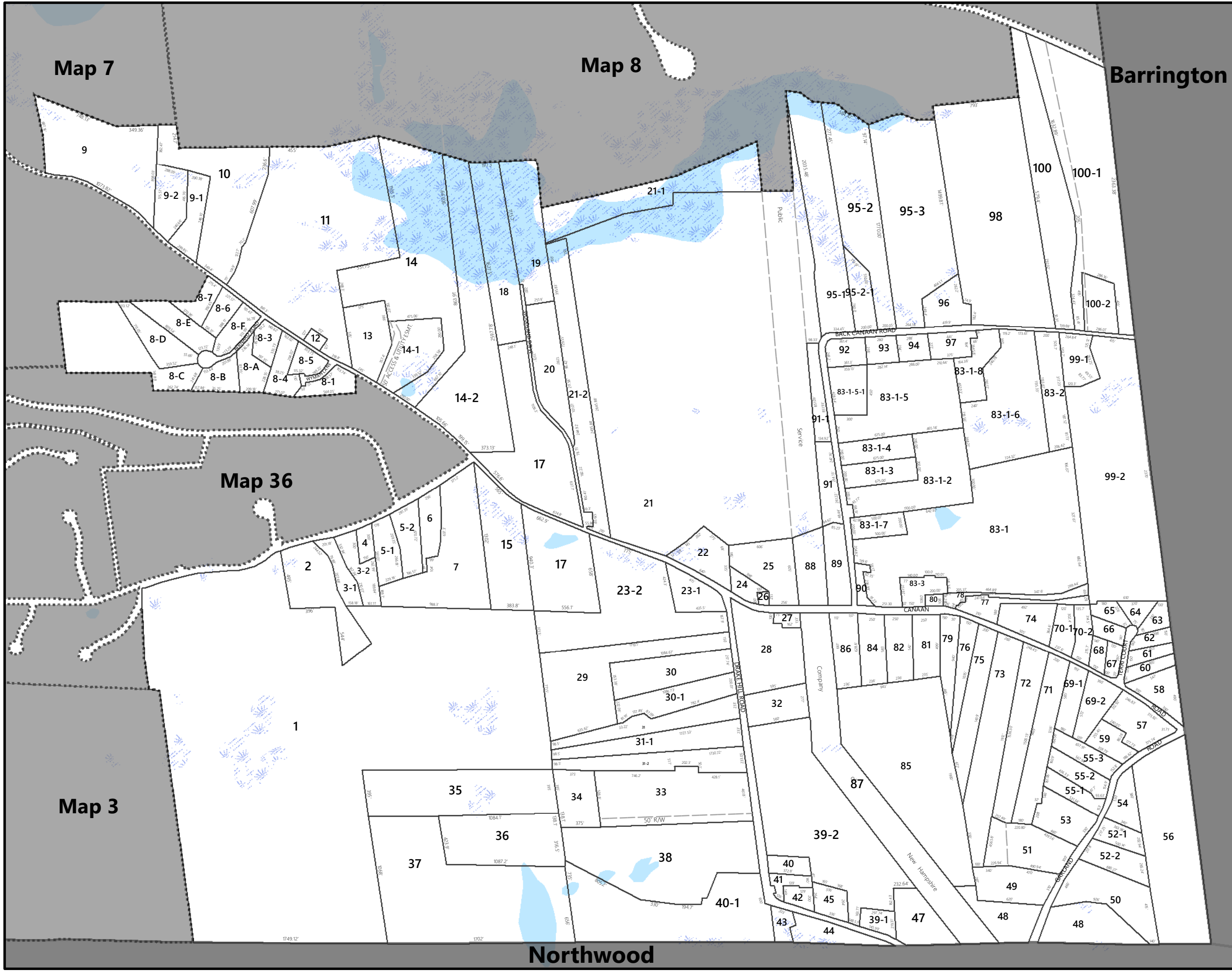
**THIS MAP IS FOR ASSESSMENT PURPOSES ONLY.
 IT IS NOT INTENDED FOR LEGAL DESCRIPTION
 OR CONVEYANCE.**

Prepared by the **Strafford Regional Planning Commission**
 150 Wakefield St. Suite 12 Rochester, NH 03867
 Phone: (603) 994-3500
 Email: srpc@strafford.org

Date: 11/8/2023
 Author: Jackson Rand




2023
 Town of Strafford, NH



Map 4

TAX PARCELS MAP STRAFFORD NEW HAMPSHIRE



0 0.05 0.1 0.2 Miles

0 390 780 1,560 Feet

Legend

- Easements
- Adjacent Map Sheets
- Current Map Sheet Parcels
- Wetlands
- Lakes and Ponds

**THIS MAP IS FOR ASSESSMENT PURPOSES ONLY.
IT IS NOT INTENDED FOR LEGAL DESCRIPTION
OR CONVEYANCE.**

Prepared by the **Strafford Regional Planning Commission**
150 Wakefield St. Suite 12 Rochester, NH 03867
Phone: (603) 994-3500
Email: srpc@strafford.org

Date: 11/8/2023
Author: Jackson Rand



2023
Town of Strafford, NH

Map 5

TAX PARCELS MAP STRAFFORD NEW HAMPSHIRE



0 0.1 0.2 0.4 Miles

0 650 1,300 2,600 Feet

Legend

- Easements
- Adjacent Map Sheets
- Current Map Sheet Parcels
- Wetlands
- Lakes and Ponds

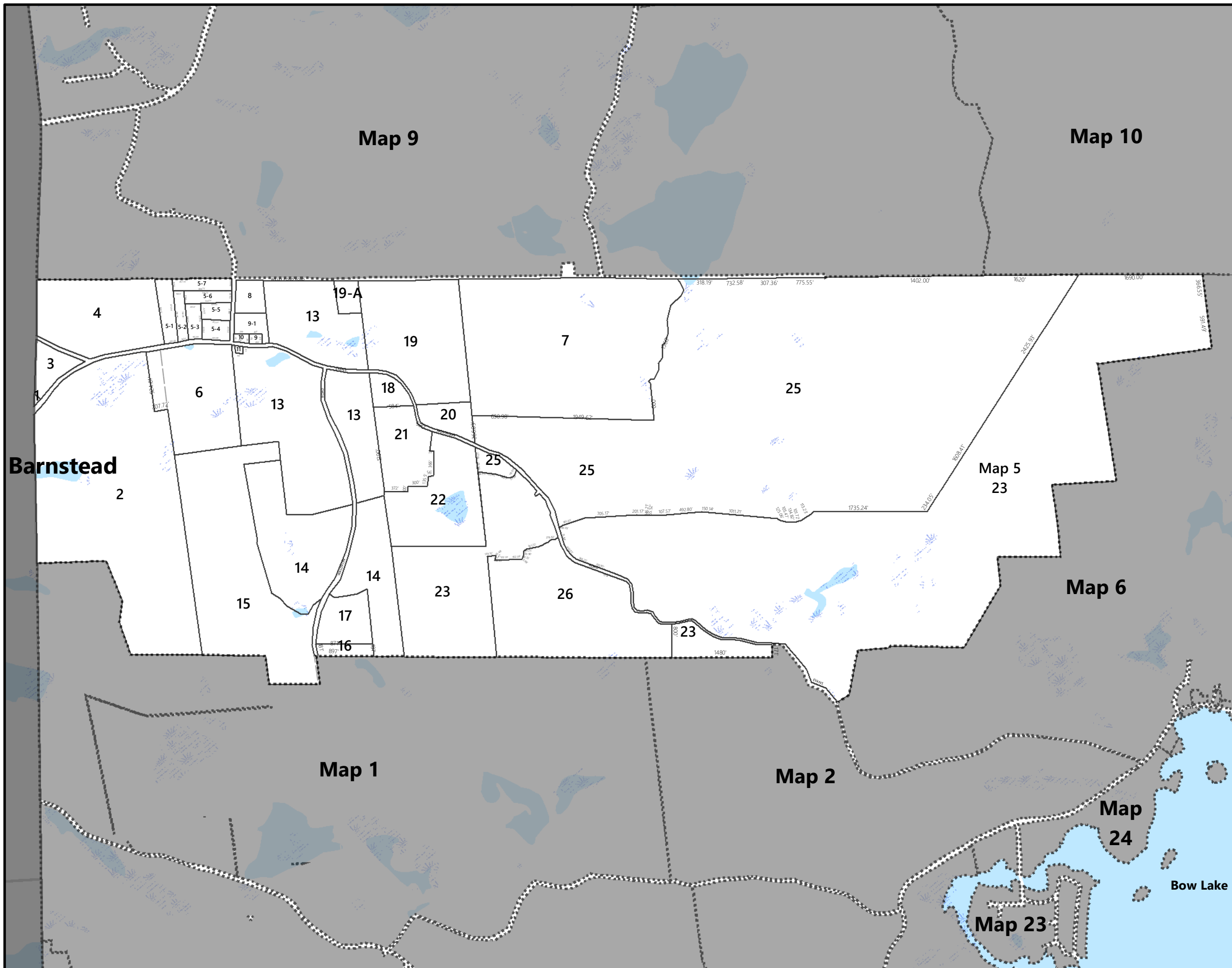
**THIS MAP IS FOR ASSESSMENT PURPOSES ONLY.
IT IS NOT INTENDED FOR LEGAL DESCRIPTION
OR CONVEYANCE.**

Prepared by the **Strafford Regional Planning Commission**
150 Wakefield St. Suite 12 Rochester, NH 03867
Phone: (603) 994-3500
Email: srpc@strafford.org

Date: 11/8/2023
Author: Jackson Rand




2023
Town of Strafford, NH



Map 7

TAX PARCELS MAP STRAFFORD NEW HAMPSHIRE



0 0.075 0.15 0.3 Miles

0 490 980 1,960 Feet

Legend

- Easements
- Adjacent Map Sheets
- Current Map Sheet Parcels
- Wetlands
- Lakes and Ponds

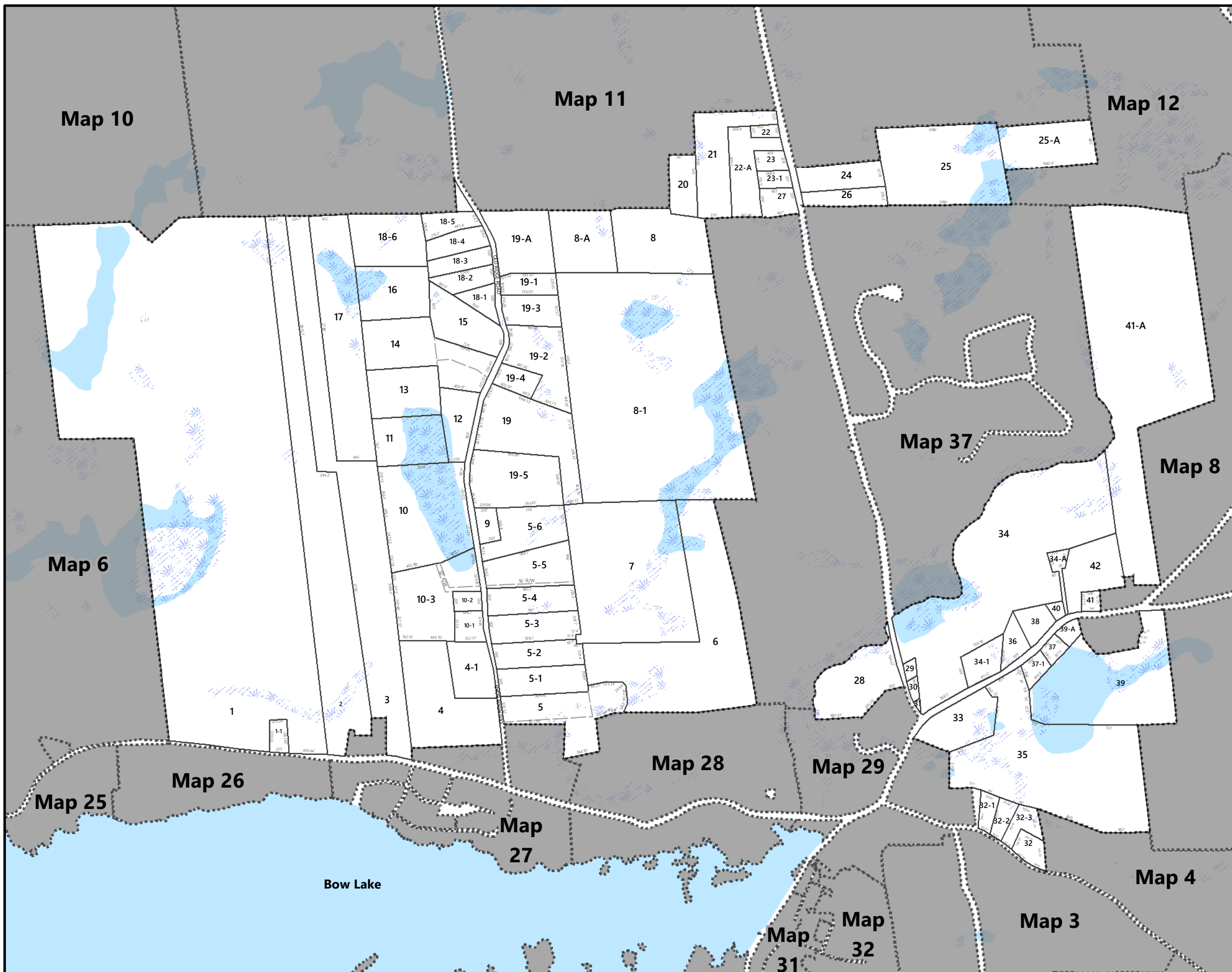
**THIS MAP IS FOR ASSESSMENT PURPOSES ONLY.
IT IS NOT INTENDED FOR LEGAL DESCRIPTION
OR CONVEYANCE.**

Prepared by the **Strafford Regional Planning Commission**
150 Wakefield St. Suite 12 Rochester, NH 03867
Phone: (603) 994-3500
Email: srpc@strafford.org

Date: 11/8/2023
Author: Jackson Rand



2023
Town of Strafford, NH



Map 11

Map 12

Map 37

Map 7

Map 29

Map 3



Map 8

TAX PARCELS MAP STRAFFORD NEW HAMPSHIRE



0 0.075 0.15 0.3 Miles

0 475 950 1,900 Feet

Legend

- Easements
- Adjacent Map Sheets
- Current Map Sheet Parcels
- Wetlands
- Lakes and Ponds

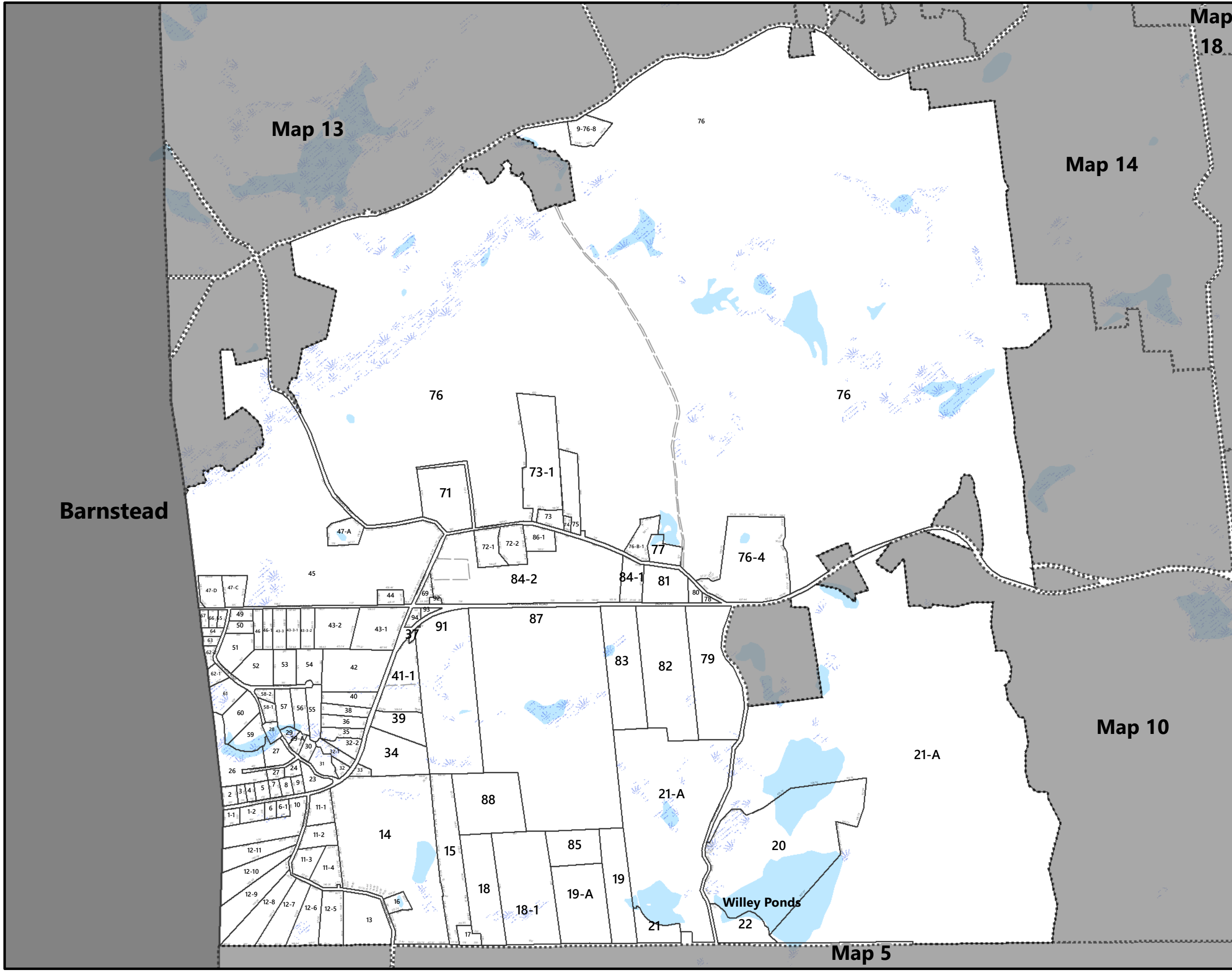
**THIS MAP IS FOR ASSESSMENT PURPOSES ONLY.
IT IS NOT INTENDED FOR LEGAL DESCRIPTION
OR CONVEYANCE.**

Prepared by the **Strafford Regional Planning Commission**
150 Wakefield St. Suite 12 Rochester, NH 03867
Phone: (603) 994-3500
Email: srpc@strafford.org

Date: 11/8/2023
Author: Jackson Rand




2023
Town of Strafford, NH



Map 9

TAX PARCELS MAP
STRAFFORD
 NEW HAMPSHIRE



0 0.1 0.2 0.4 Miles

0 750 1,500 3,000 Feet

Legend

- Easements
- Adjacent Map Sheets
- Current Map Sheet Parcels
- Wetlands
- Lakes and Ponds

**THIS MAP IS FOR ASSESSMENT PURPOSES ONLY.
 IT IS NOT INTENDED FOR LEGAL DESCRIPTION
 OR CONVEYANCE.**

Prepared by the **Strafford Regional Planning Commission**
 150 Wakefield St. Suite 12 Rochester, NH 03867
 Phone: (603) 994-3500
 Email: srpc@strafford.org


Date: 11/8/2023
 Author: Jackson Rand



2023
 Town of Strafford, NH

Map 10

TAX PARCELS MAP STRAFFORD NEW HAMPSHIRE



0 0.075 0.15 0.3 Miles

0 550 1,100 2,200 Feet

Legend

- Easements
- Adjacent Map Sheets
- Current Map Sheet Parcels
- Wetlands
- Lakes and Ponds

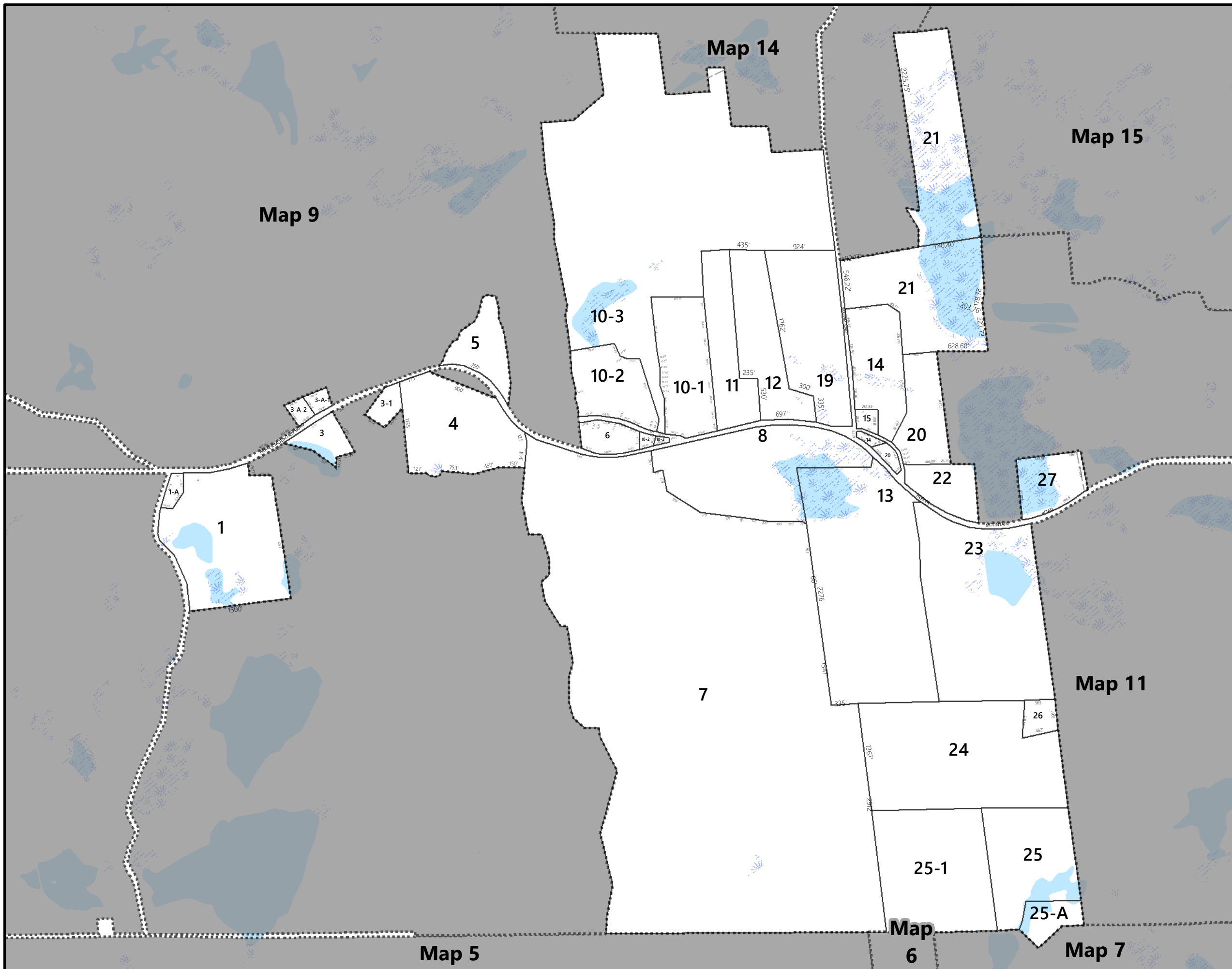
**THIS MAP IS FOR ASSESSMENT PURPOSES ONLY.
IT IS NOT INTENDED FOR LEGAL DESCRIPTION
OR CONVEYANCE.**

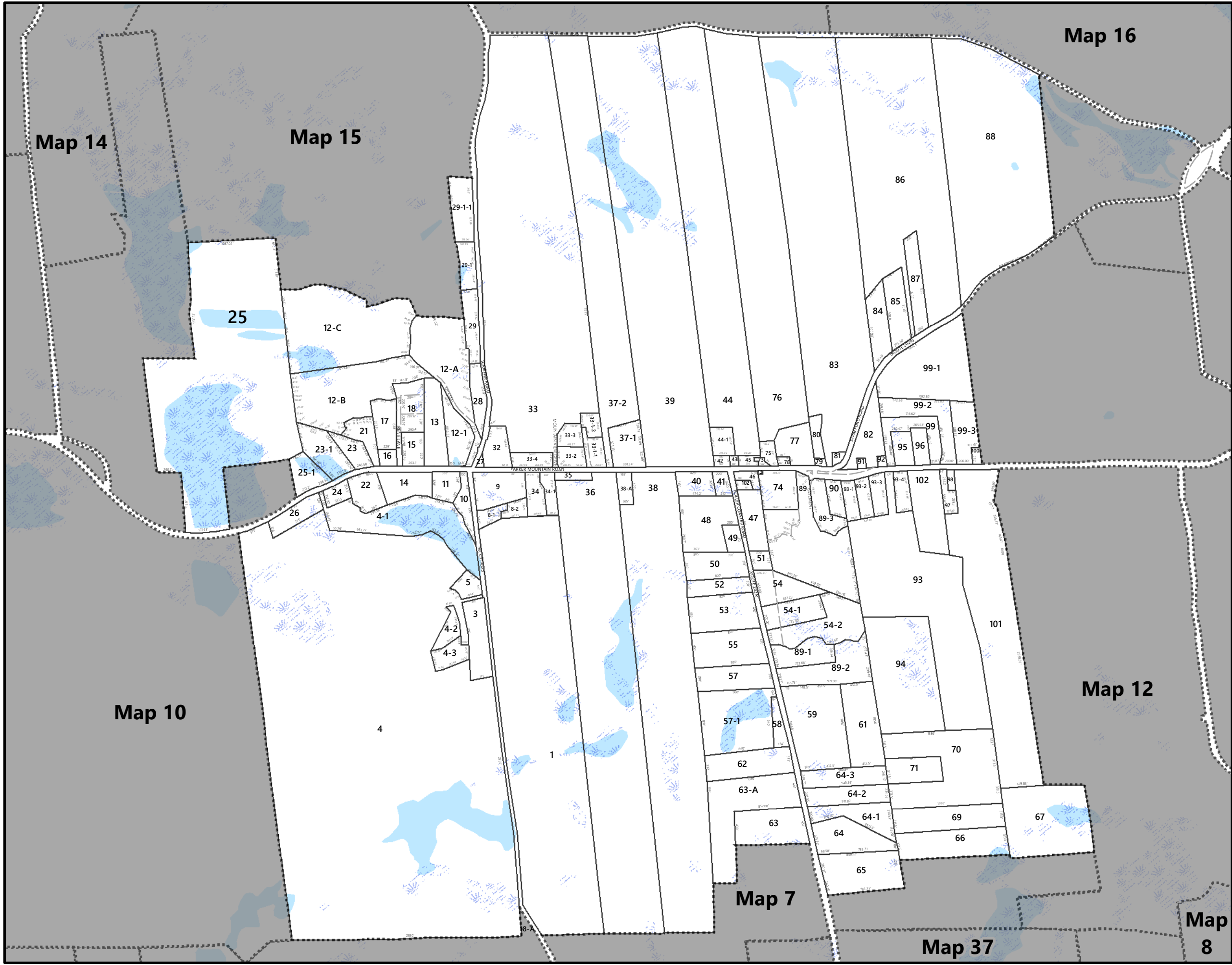
Prepared by the **Strafford Regional Planning Commission**
150 Wakefield St. Suite 12 Rochester, NH 03867
Phone: (603) 994-3500
Email: srpc@strafford.org

Date: 11/8/2023
Author: Jackson Rand




2023
Town of Strafford, NH



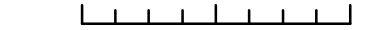


Map 11

TAX PARCELS MAP
STRAFFORD
 NEW HAMPSHIRE



0 0.075 0.15 0.3 Miles



0 500 1,000 2,000 Feet



Legend

- Easements
- Adjacent Map Sheets
- Current Map Sheet Parcels
- Wetlands
- Lakes and Ponds

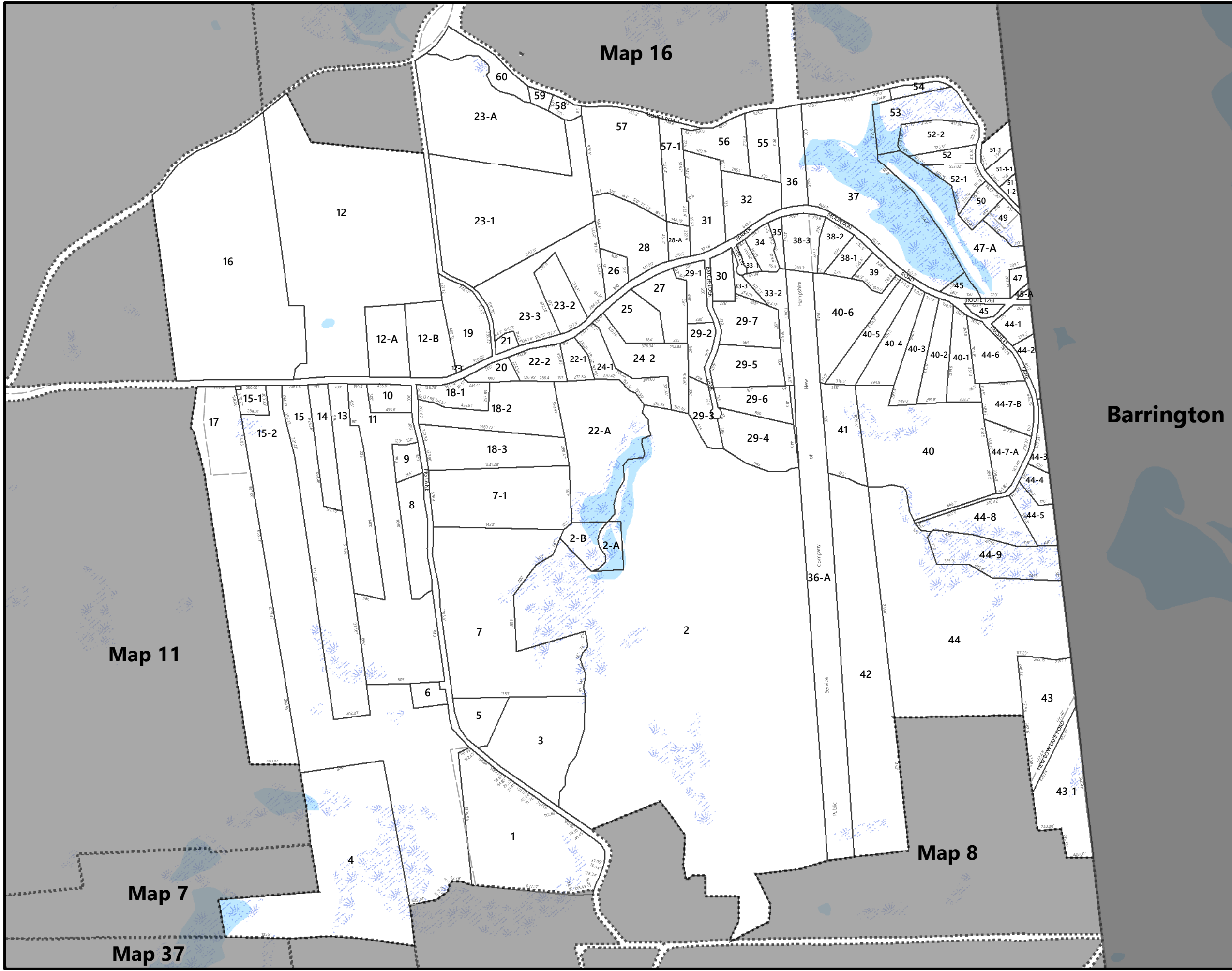
**THIS MAP IS FOR ASSESSMENT PURPOSES ONLY.
 IT IS NOT INTENDED FOR LEGAL DESCRIPTION
 OR CONVEYANCE.**

Prepared by the **Strafford Regional Planning Commission**
 150 Wakefield St. Suite 12 Rochester, NH 03867
 Phone: (603) 994-3500
 Email: srpc@strafford.org

Date: 11/8/2023
 Author: Jackson Rand




2023
 Town of Strafford, NH



Map 12

TAX PARCELS MAP STRAFFORD NEW HAMPSHIRE



0 0.05 0.1 0.2 Miles

0 450 900 1,800 Feet

Legend

- Easements
- Adjacent Map Sheets
- Current Map Sheet Parcels
- Wetlands
- Lakes and Ponds

**THIS MAP IS FOR ASSESSMENT PURPOSES ONLY.
IT IS NOT INTENDED FOR LEGAL DESCRIPTION
OR CONVEYANCE.**

Prepared by the **Strafford Regional Planning Commission**
150 Wakefield St. Suite 12 Rochester, NH 03867
Phone: (603) 994-3500
Email: srpc@strafford.org

Date: 11/8/2023
Author: Jackson Rand



2023
Town of Strafford, NH

Alton


New Durham

Farmington

Barnstead

Map 13






TAX PARCELS MAP
STRAFFORD
NEW HAMPSHIRE



0 0.1 0.2 0.4 Miles

0 750 1,500 3,000 Feet

Legend

-  Easements
-  Adjacent Map Sheets
-  Current Map Sheet Parcels
-  Wetlands
-  Lakes and Ponds

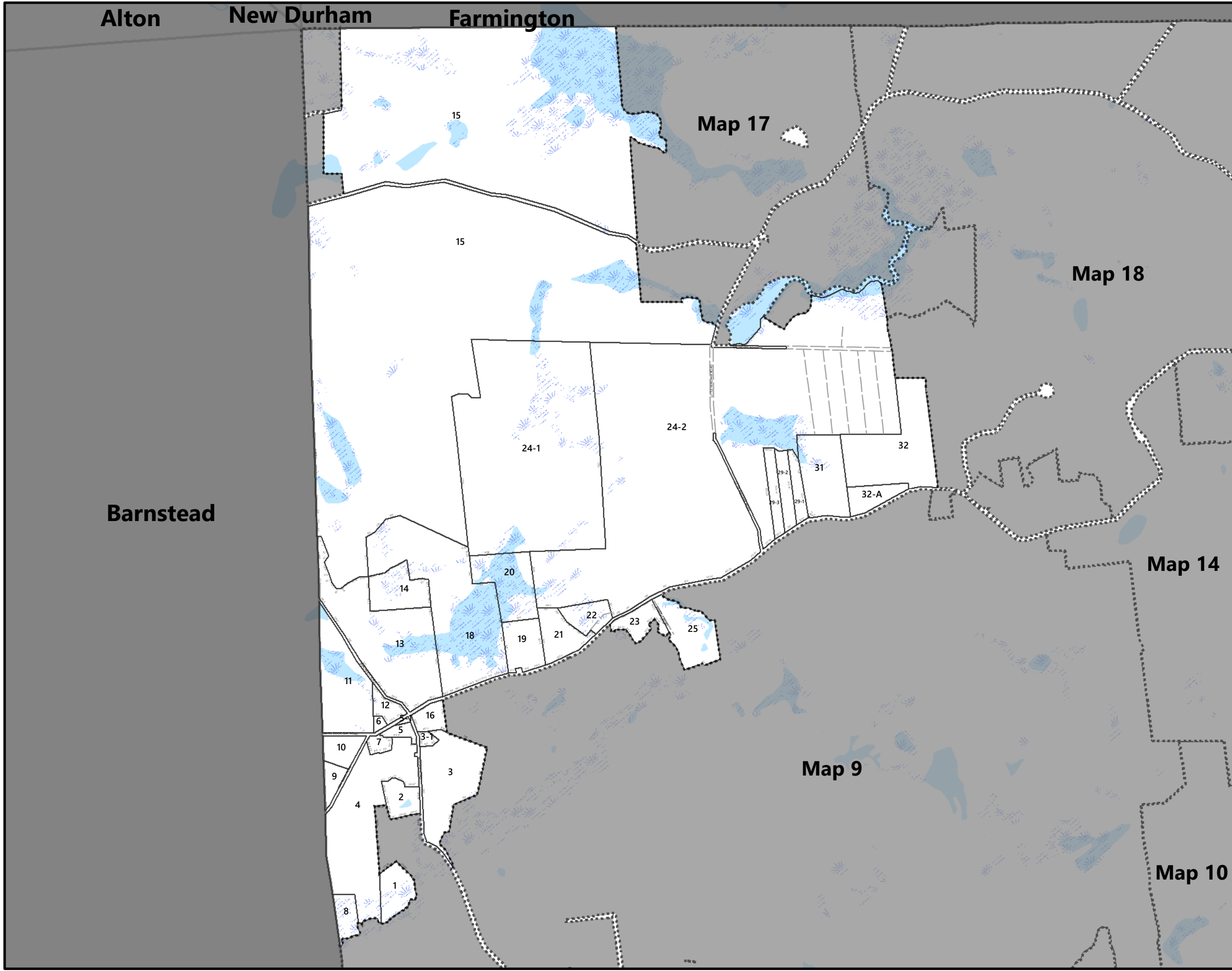
**THIS MAP IS FOR ASSESSMENT PURPOSES ONLY.
IT IS NOT INTENDED FOR LEGAL DESCRIPTION
OR CONVEYANCE.**

Prepared by the **Strafford Regional Planning Commission**
150 Wakefield St. Suite 12 Rochester, NH 03867
Phone: (603) 994-3500
Email: srpc@strafford.org

Date: 11/8/2023
Author: Jackson Rand




2023
Town of Strafford, NH

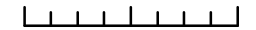


Map 14

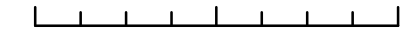
TAX PARCELS MAP
STRAFFORD
NEW HAMPSHIRE



0 0.05 0.1 0.2 Miles



0 450 900 1,800 Feet



Legend

- Easements
- Adjacent Map Sheets
- Current Map Sheet Parcels
- Wetlands
- Lakes and Ponds

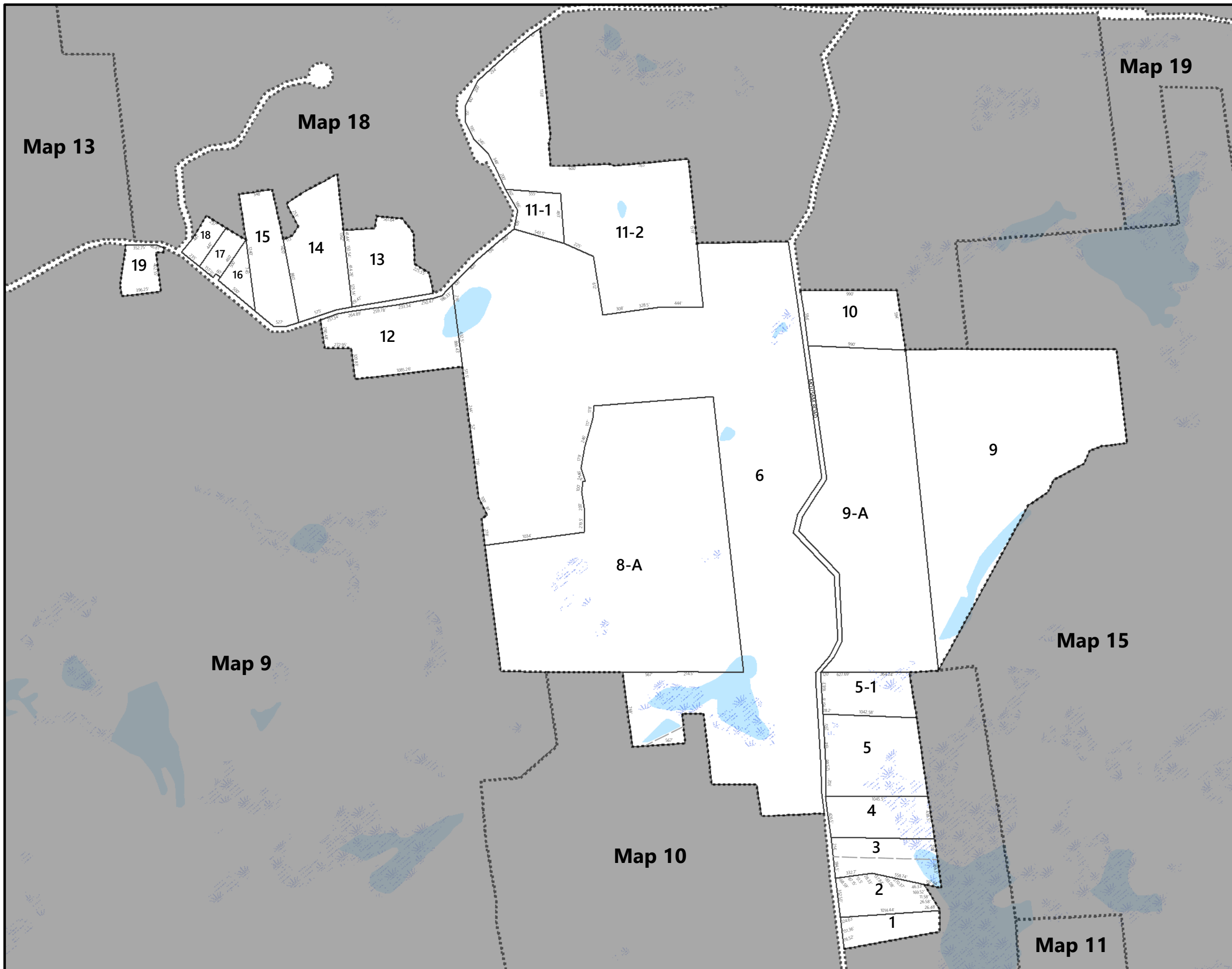
**THIS MAP IS FOR ASSESSMENT PURPOSES ONLY.
IT IS NOT INTENDED FOR LEGAL DESCRIPTION
OR CONVEYANCE.**

Prepared by the **Strafford Regional Planning Commission**
150 Wakefield St. Suite 12 Rochester, NH 03867
Phone: (603) 994-3500
Email: srpc@strafford.org

Date: 11/8/2023
Author: Jackson Rand




2023
Town of Strafford, NH



Map 15

TAX PARCELS MAP STRAFFORD NEW HAMPSHIRE



0 0.05 0.1 0.2 Miles

0 450 900 1,800 Feet

Legend

- Easements
- Adjacent Map Sheets
- Current Map Sheet Parcels
- Wetlands
- Lakes and Ponds

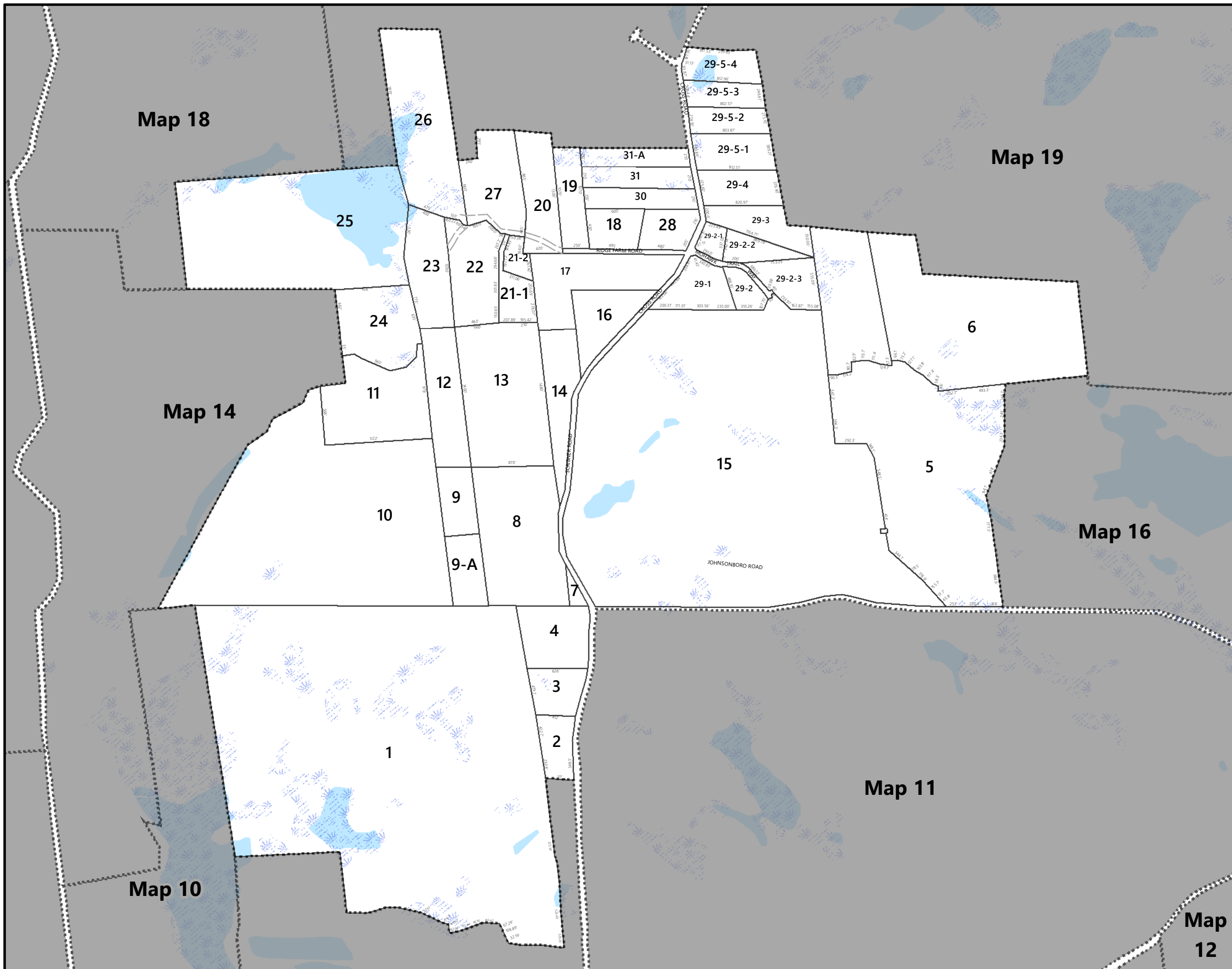
**THIS MAP IS FOR ASSESSMENT PURPOSES ONLY.
IT IS NOT INTENDED FOR LEGAL DESCRIPTION
OR CONVEYANCE.**

Prepared by the **Strafford Regional Planning Commission**
150 Wakefield St. Suite 12 Rochester, NH 03867
Phone: (603) 994-3500
Email: srpc@strafford.org

Date: 11/8/2023
Author: Jackson Rand



2023
Town of Strafford, NH

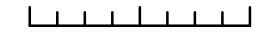


Map 16


TAX PARCELS MAP
STRAFFORD
NEW HAMPSHIRE



0 0.05 0.1 0.2 Miles



0 437.5 875 1,750 Feet



Legend

- Easements
- Adjacent Map Sheets
- Current Map Sheet Parcels
- Wetlands
- Lakes and Ponds

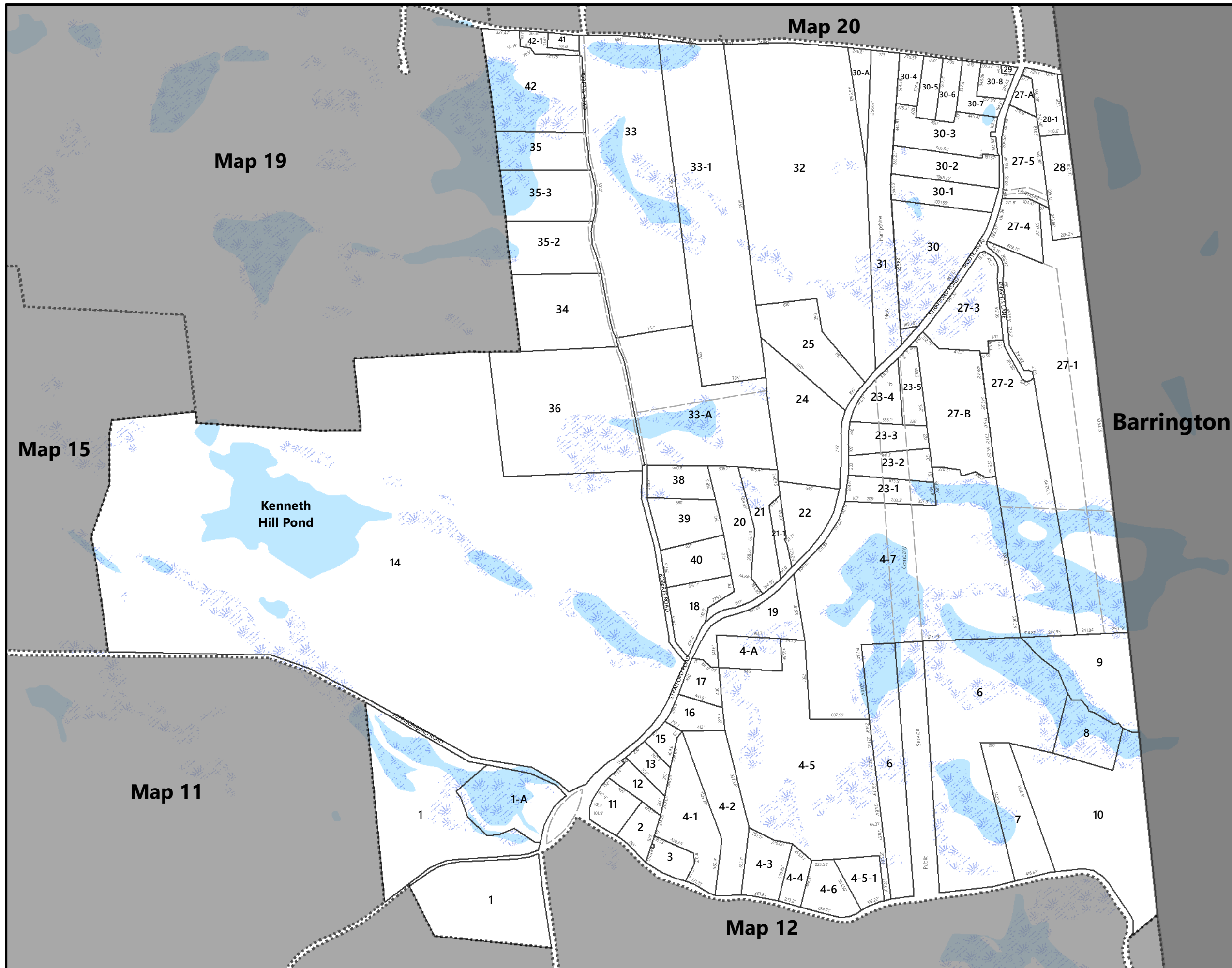
**THIS MAP IS FOR ASSESSMENT PURPOSES ONLY.
IT IS NOT INTENDED FOR LEGAL DESCRIPTION
OR CONVEYANCE.**

Prepared by the **Strafford Regional Planning Commission**
150 Wakefield St. Suite 12 Rochester, NH 03867
Phone: (603) 994-3500
Email: srpc@strafford.org

Date: 11/8/2023
Author: Jackson Rand



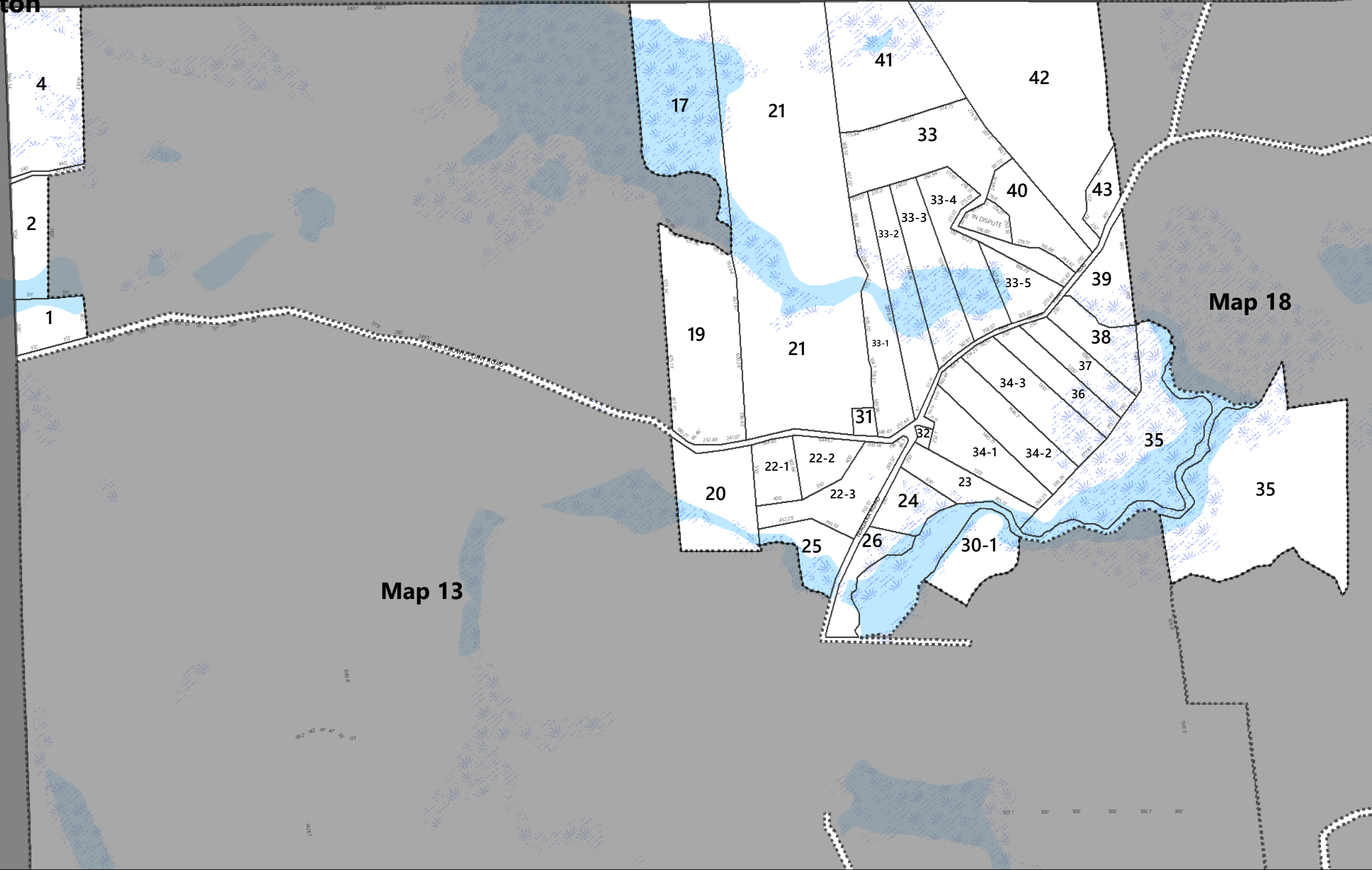
2023
Town of Strafford, NH



New Durham

Farmington

Alton

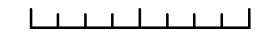


Map 17


TAX PARCELS MAP
STRAFFORD
NEW HAMPSHIRE



0 0.05 0.1 0.2 Miles



0 440 880 1,760 Feet



Legend

- Easements
- Adjacent Map Sheets
- Current Map Sheet Parcels
- Wetlands
- Lakes and Ponds

**THIS MAP IS FOR ASSESSMENT PURPOSES ONLY.
IT IS NOT INTENDED FOR LEGAL DESCRIPTION
OR CONVEYANCE.**

Prepared by the **Strafford Regional Planning Commission**
150 Wakefield St. Suite 12 Rochester, NH 03867
Phone: (603) 994-3500
Email: srpc@strafford.org

Date: 11/8/2023
Author: Jackson Rand




2023
Town of Strafford, NH

Farmington

Rochester

Map 20

TAX PARCELS MAP STRAFFORD NEW HAMPSHIRE



0 0.04750.095 0.19 Miles

0 310 620 1,240 Feet

Legend

- Easements
- Adjacent Map Sheets
- Current Map Sheet Parcels
- Wetlands
- Lakes and Ponds

**THIS MAP IS FOR ASSESSMENT PURPOSES ONLY.
IT IS NOT INTENDED FOR LEGAL DESCRIPTION
OR CONVEYANCE.**

Prepared by the **Strafford Regional Planning Commission**
150 Wakefield St. Suite 12 Rochester, NH 03867
Phone: (603) 994-3500
Email: srpc@strafford.org

Date: 11/8/2023
Author: Jackson Rand



2023
Town of Strafford, NH



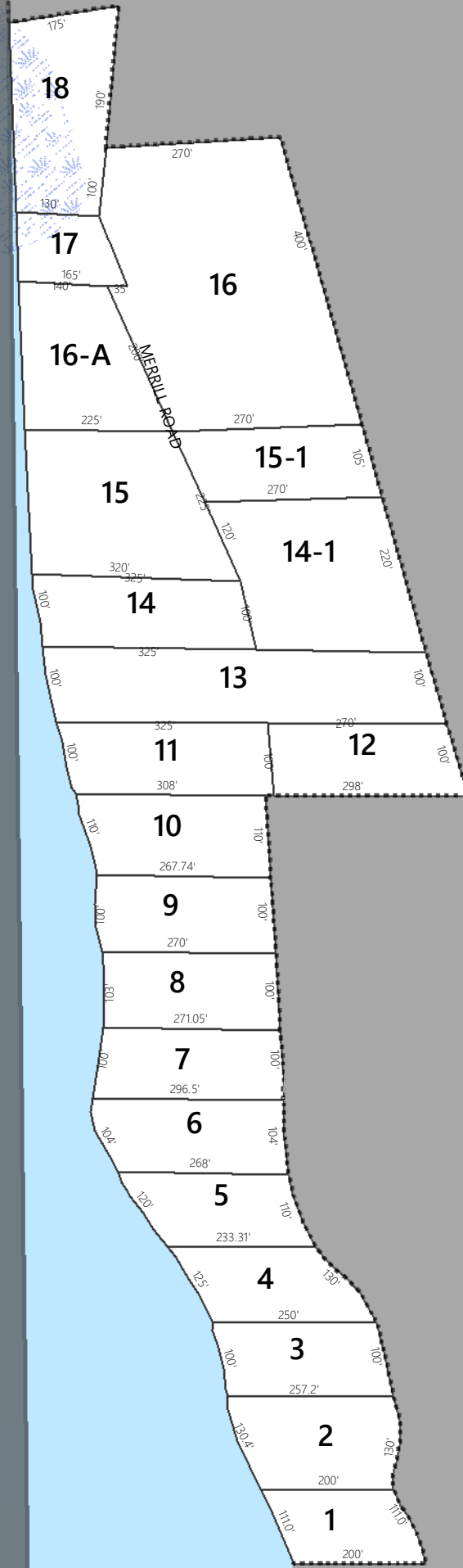
Map 19

Map 16

Barrington

Pittsfield


Wild Goose Pond



Map 1

Map 21

TAX PARCELS MAP
STRAFFORD
NEW HAMPSHIRE



0 0.015 0.03 0.06 Miles

0 105 210 420 Feet

Legend

- Easements
- Adjacent Map Sheets
- Current Map Sheet Parcels
- Wetlands
- Lakes and Ponds

**THIS MAP IS FOR ASSESSMENT PURPOSES ONLY.
IT IS NOT INTENDED FOR LEGAL DESCRIPTION
OR CONVEYANCE.**

Prepared by the **Stafford Regional Planning Commission**
150 Wakefield St. Suite 12 Rochester, NH 03867
Phone: (603) 994-3500
Email: srpc@stafford.org


Date: 11/8/2023
Author: Jackson Rand



2023
Town of Stafford, NH

Map 22

TAX PARCELS MAP STRAFFORD NEW HAMPSHIRE



0 0.0175 0.035 0.07 Miles

0 115 230 460 Feet

Legend

- Easements
- Adjacent Map Sheets
- Current Map Sheet Parcels
- Wetlands
- Lakes and Ponds

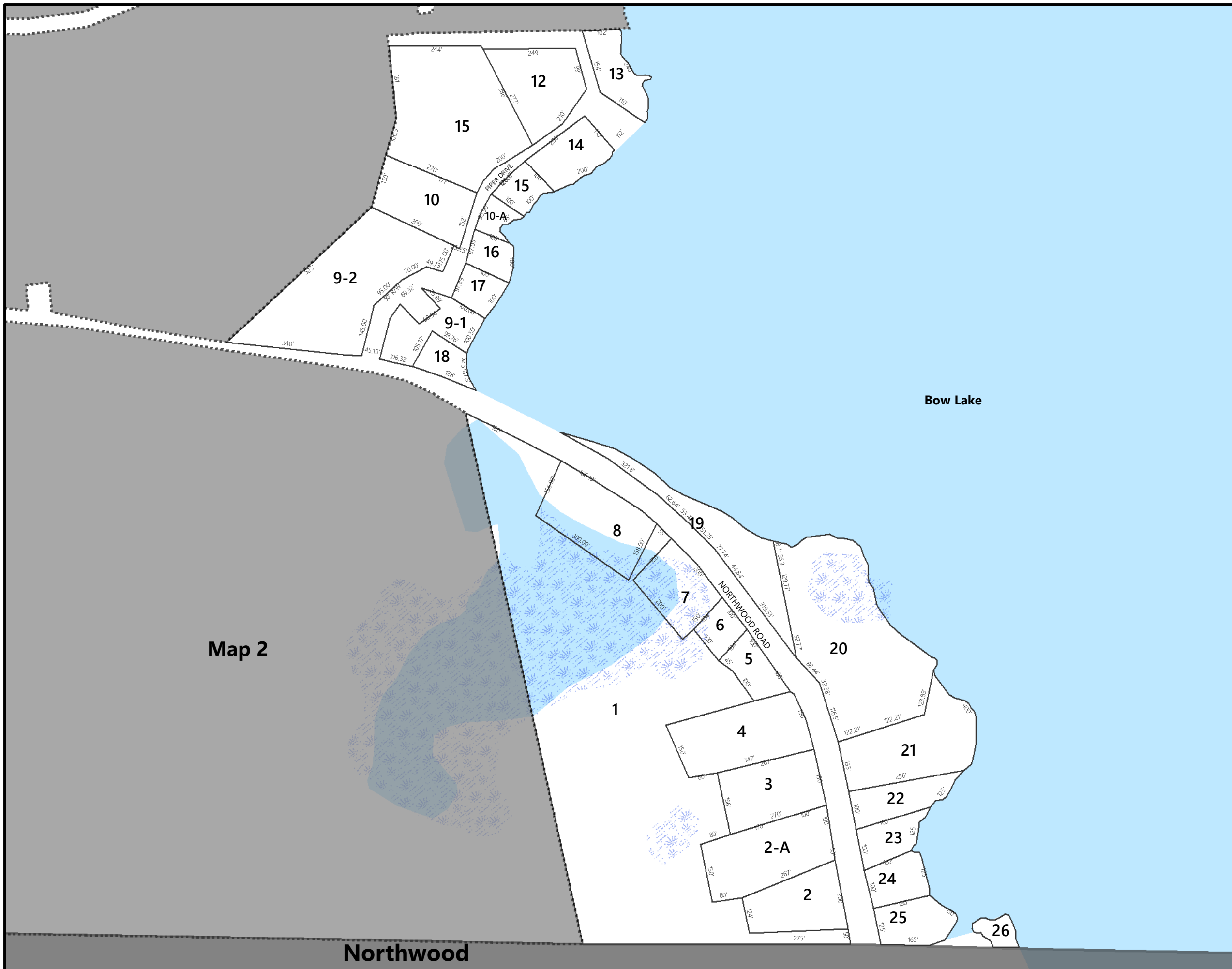
**THIS MAP IS FOR ASSESSMENT PURPOSES ONLY.
IT IS NOT INTENDED FOR LEGAL DESCRIPTION
OR CONVEYANCE.**

Prepared by the **Strafford Regional Planning Commission**
150 Wakefield St. Suite 12 Rochester, NH 03867
Phone: (603) 994-3500
Email: srpc@strafford.org

Date: 11/8/2023
Author: Jackson Rand



2023
Town of Strafford, NH




Map 2

Northwood

Map 23

TAX PARCELS MAP STRAFFORD NEW HAMPSHIRE



0 0.015 0.03 0.06 Miles

0 105 210 420 Feet

Legend

- Easements
- Adjacent Map Sheets
- Current Map Sheet Parcels
- Wetlands
- Lakes and Ponds

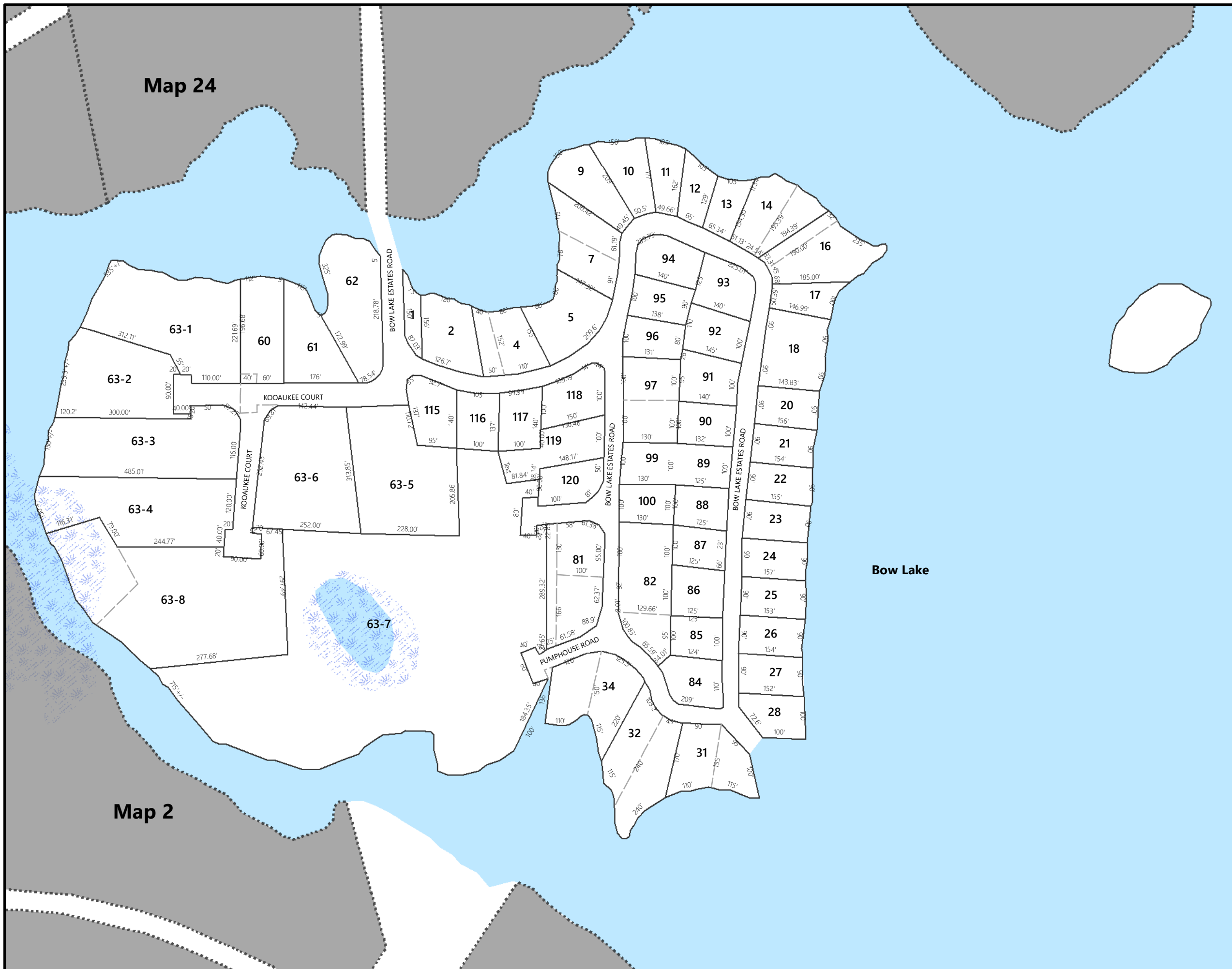
**THIS MAP IS FOR ASSESSMENT PURPOSES ONLY.
IT IS NOT INTENDED FOR LEGAL DESCRIPTION
OR CONVEYANCE.**

Prepared by the **Stafford Regional Planning Commission**
150 Wakefield St. Suite 12 Rochester, NH 03867
Phone: (603) 994-3500
Email: srpc@stafford.org

Date: 11/8/2023
Author: Jackson Rand




2023
Town of Stafford, NH



Map 24

TAX PARCELS MAP
STRAFFORD
NEW HAMPSHIRE



0 0.01750.035 0.07 Miles

0 120 240 480 Feet

Legend

- Easements
- Adjacent Map Sheets
- Current Map Sheet Parcels
- Wetlands
- Lakes and Ponds

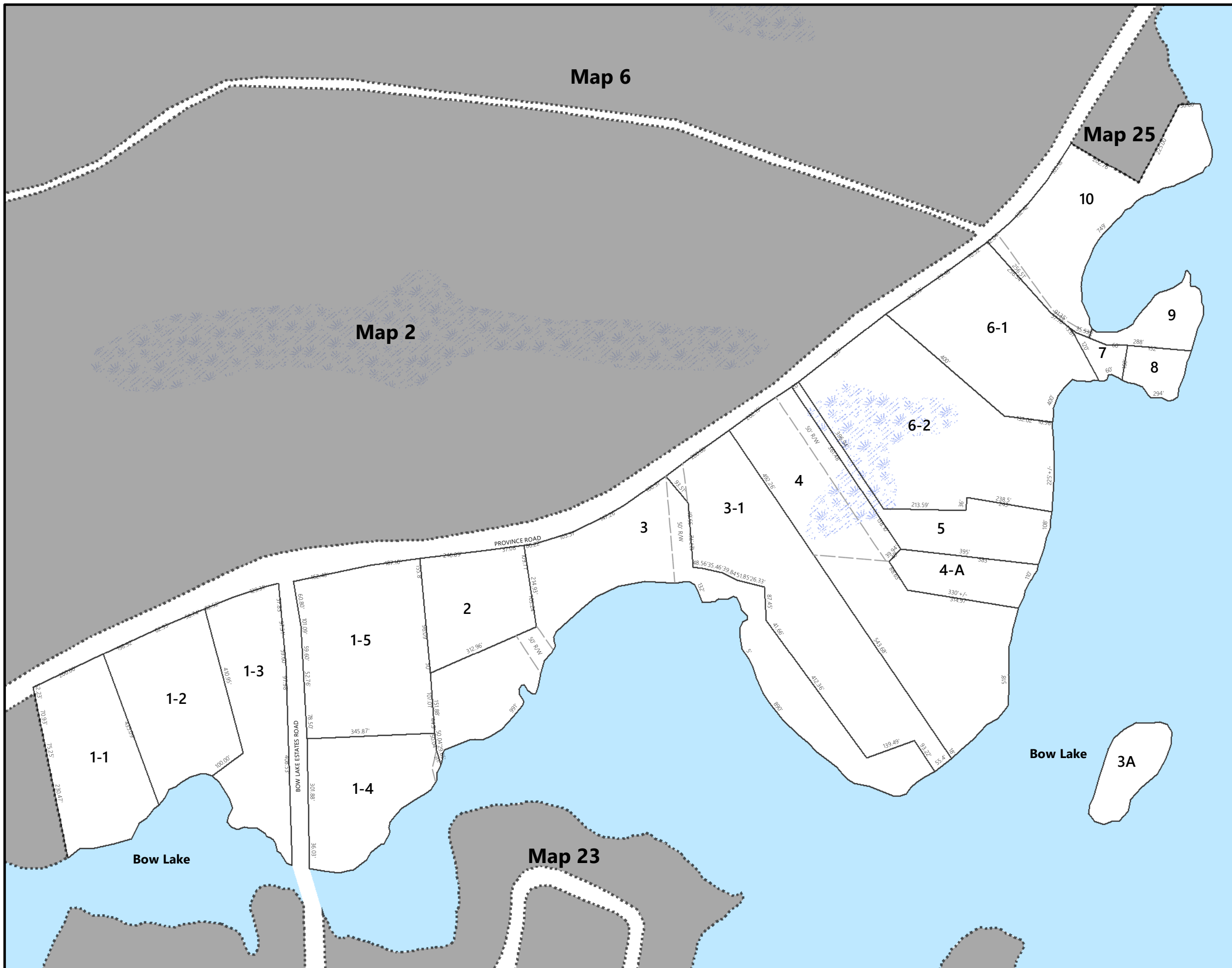
**THIS MAP IS FOR ASSESSMENT PURPOSES ONLY.
IT IS NOT INTENDED FOR LEGAL DESCRIPTION
OR CONVEYANCE.**

Prepared by the **Strafford Regional Planning Commission**
150 Wakefield St. Suite 12 Rochester, NH 03867
Phone: (603) 994-3500
Email: srpc@strafford.org

Date: 11/8/2023
Author: Jackson Rand




2023
Town of Strafford, NH



Map 25

TAX PARCELS MAP
STRAFFORD
NEW HAMPSHIRE



0 0.0125 0.025 0.05 Miles

0 95 190 380 Feet

Legend

- Easements
- Adjacent Map Sheets
- Current Map Sheet Parcels
- Wetlands
- Lakes and Ponds

**THIS MAP IS FOR ASSESSMENT PURPOSES ONLY.
IT IS NOT INTENDED FOR LEGAL DESCRIPTION
OR CONVEYANCE.**

Prepared by the **Stafford Regional Planning Commission**
150 Wakefield St. Suite 12 Rochester, NH 03867
Phone: (603) 994-3500
Email: srpc@stafford.org

Date: 11/8/2023
Author: Jackson Rand




2023
Town of Stafford, NH



Map 26

TAX PARCELS MAP
STRAFFORD
NEW HAMPSHIRE



0 0.0125 0.025 0.05 Miles

0 95 190 380 Feet

Legend

- Easements
- Adjacent Map Sheets
- Current Map Sheet Parcels
- Wetlands
- Lakes and Ponds

**THIS MAP IS FOR ASSESSMENT PURPOSES ONLY.
IT IS NOT INTENDED FOR LEGAL DESCRIPTION
OR CONVEYANCE.**

Prepared by the **Stafford Regional Planning Commission**
150 Wakefield St. Suite 12 Rochester, NH 03867
Phone: (603) 994-3500
Email: srpc@stafford.org

Date: 11/8/2023
Author: Jackson Rand




2023
Town of Stafford, NH



Map 27

TAX PARCELS MAP
STRAFFORD
NEW HAMPSHIRE



0 0.015 0.03 0.06 Miles

0 105 210 420 Feet

Legend

- Easements
- Adjacent Map Sheets
- Current Map Sheet Parcels
- Wetlands
- Lakes and Ponds

**THIS MAP IS FOR ASSESSMENT PURPOSES ONLY.
IT IS NOT INTENDED FOR LEGAL DESCRIPTION
OR CONVEYANCE.**

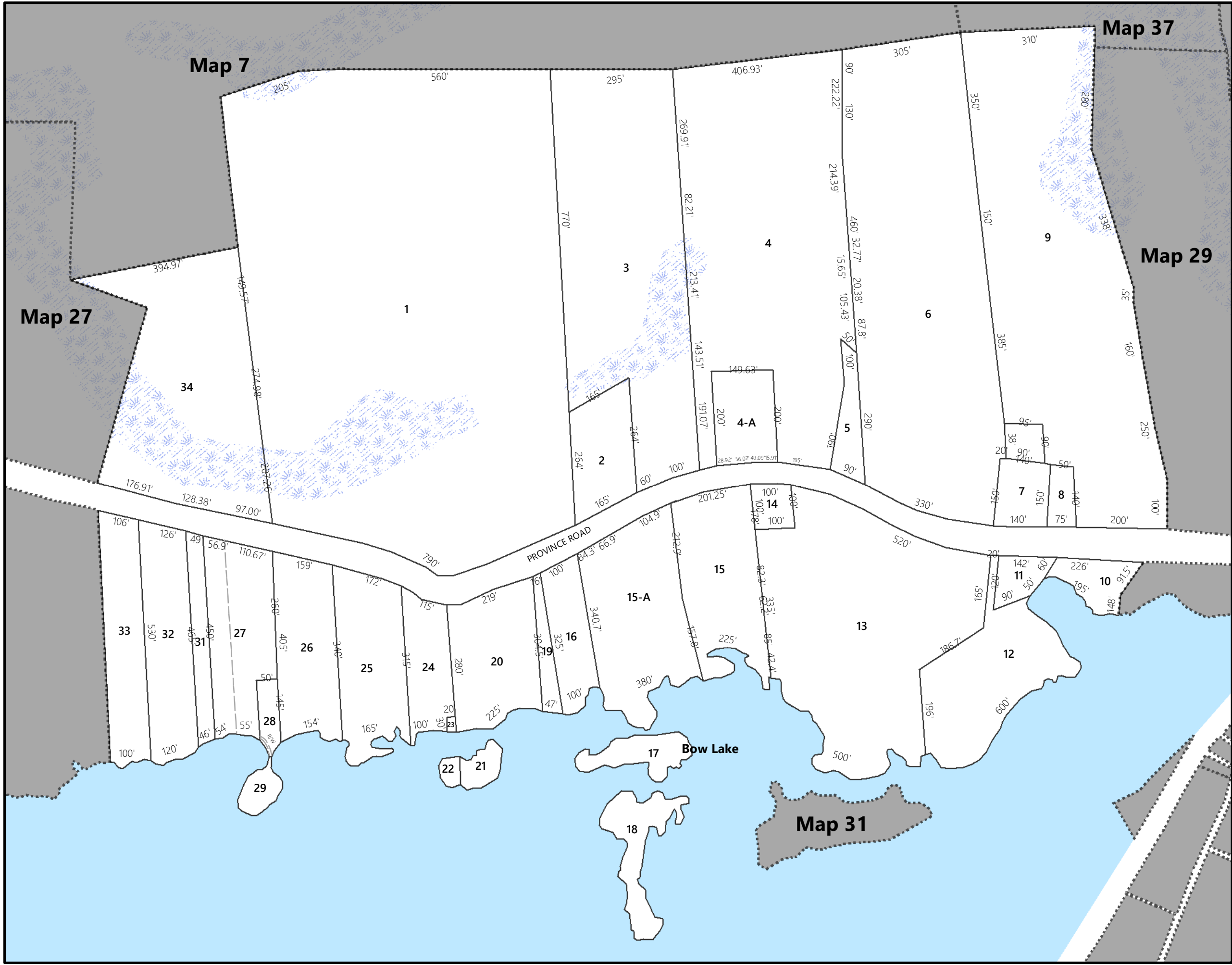
Prepared by the **Stafford Regional Planning Commission**
150 Wakefield St. Suite 12 Rochester, NH 03867
Phone: (603) 994-3500
Email: srpc@stafford.org

Date: 11/8/2023
Author: Jackson Rand




2023
Town of Stafford, NH





Map 28

TAX PARCELS MAP
STRAFFORD
 NEW HAMPSHIRE



0 0.015 0.03 0.06 Miles

0 105 210 420 Feet

Legend

- Easements
- Adjacent Map Sheets
- Current Map Sheet Parcels
- Wetlands
- Lakes and Ponds

**THIS MAP IS FOR ASSESSMENT PURPOSES ONLY.
 IT IS NOT INTENDED FOR LEGAL DESCRIPTION
 OR CONVEYANCE.**

Prepared by the **Strafford Regional Planning Commission**
 150 Wakefield St. Suite 12 Rochester, NH 03867
 Phone: (603) 994-3500
 Email: srpc@strafford.org

Date: 11/8/2023
 Author: Jackson Rand



2023
 Town of Strafford, NH

Map 29

TAX PARCELS MAP STRAFFORD NEW HAMPSHIRE



0 0.015 0.03 0.06 Miles

0 110 220 440 Feet

Legend

- Easements
- Adjacent Map Sheets
- Current Map Sheet Parcels
- Wetlands
- Lakes and Ponds

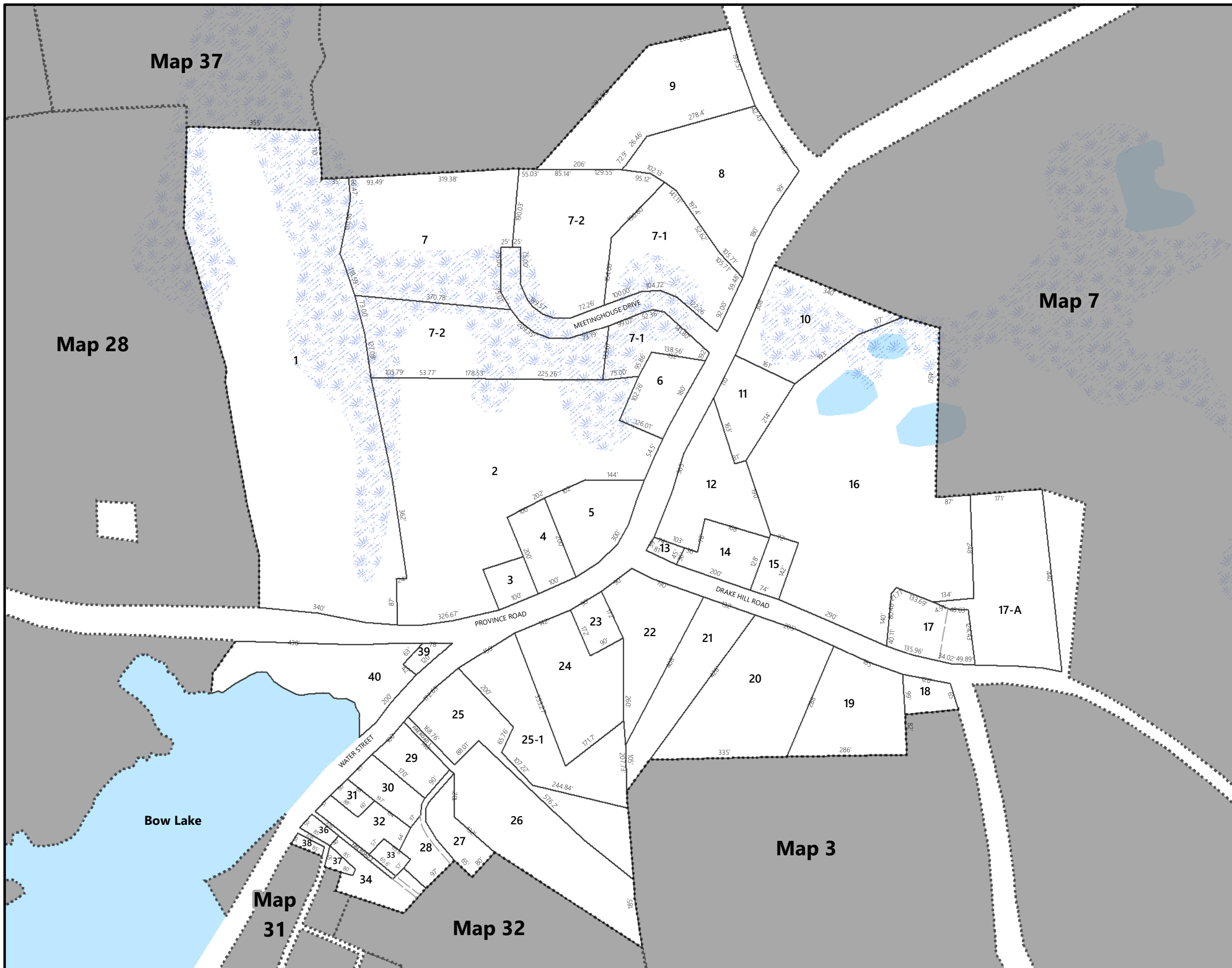
**THIS MAP IS FOR ASSESSMENT PURPOSES ONLY.
IT IS NOT INTENDED FOR LEGAL DESCRIPTION
OR CONVEYANCE.**

Prepared by the **Strafford Regional Planning Commission**
150 Wakefield St. Suite 12 Rochester, NH 03867
Phone: (603) 994-3500
Email: srpc@strafford.org

Date: 11/8/2023
Author: Jackson Rand




2023
Town of Strafford, NH



Map 30

TAX PARCELS MAP
STRAFFORD
NEW HAMPSHIRE



0 0.015 0.03 0.06 Miles

0 105 210 420 Feet

Legend

- Easements
- Adjacent Map Sheets
- Current Map Sheet Parcels
- Wetlands
- Lakes and Ponds

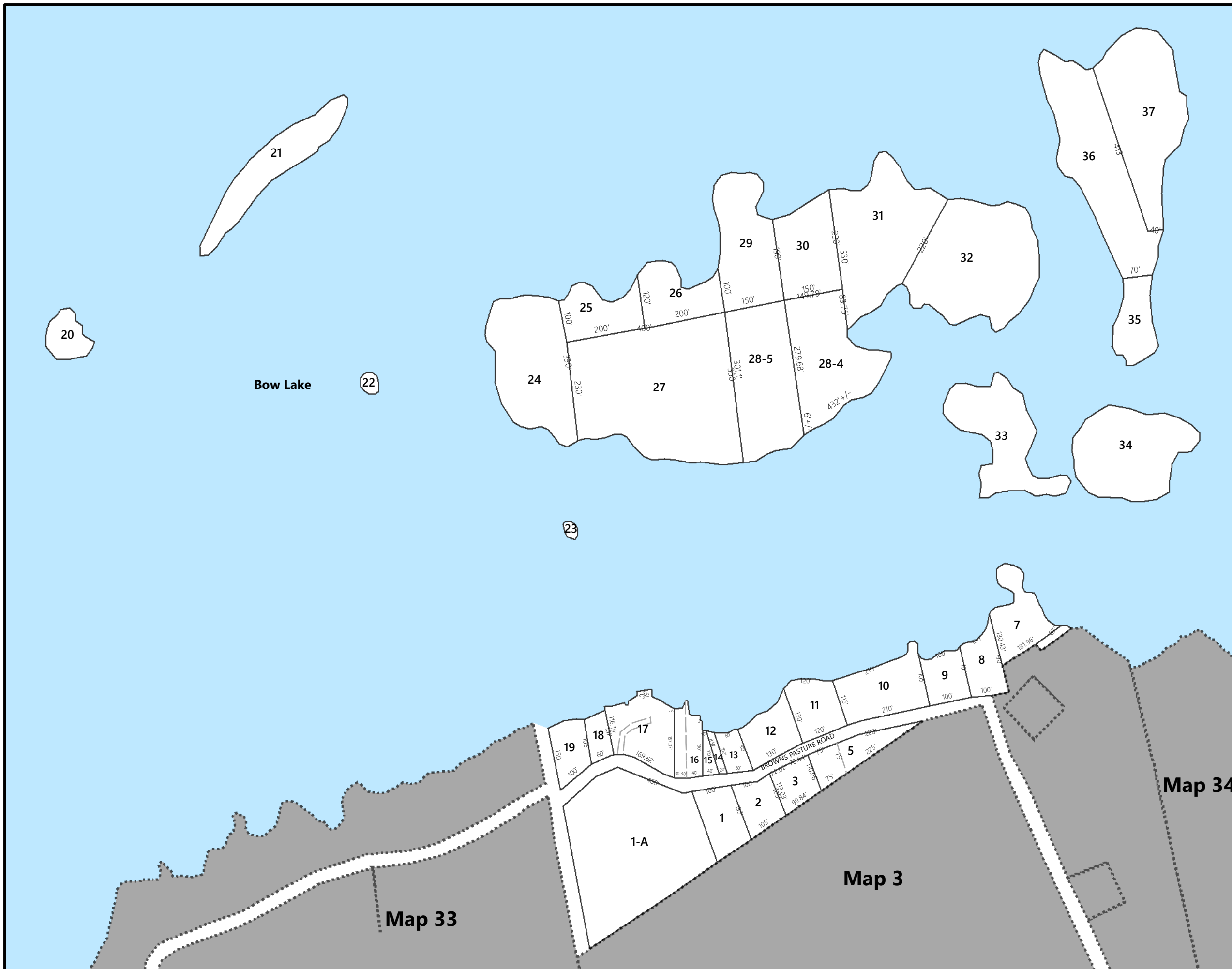
**THIS MAP IS FOR ASSESSMENT PURPOSES ONLY.
IT IS NOT INTENDED FOR LEGAL DESCRIPTION
OR CONVEYANCE.**

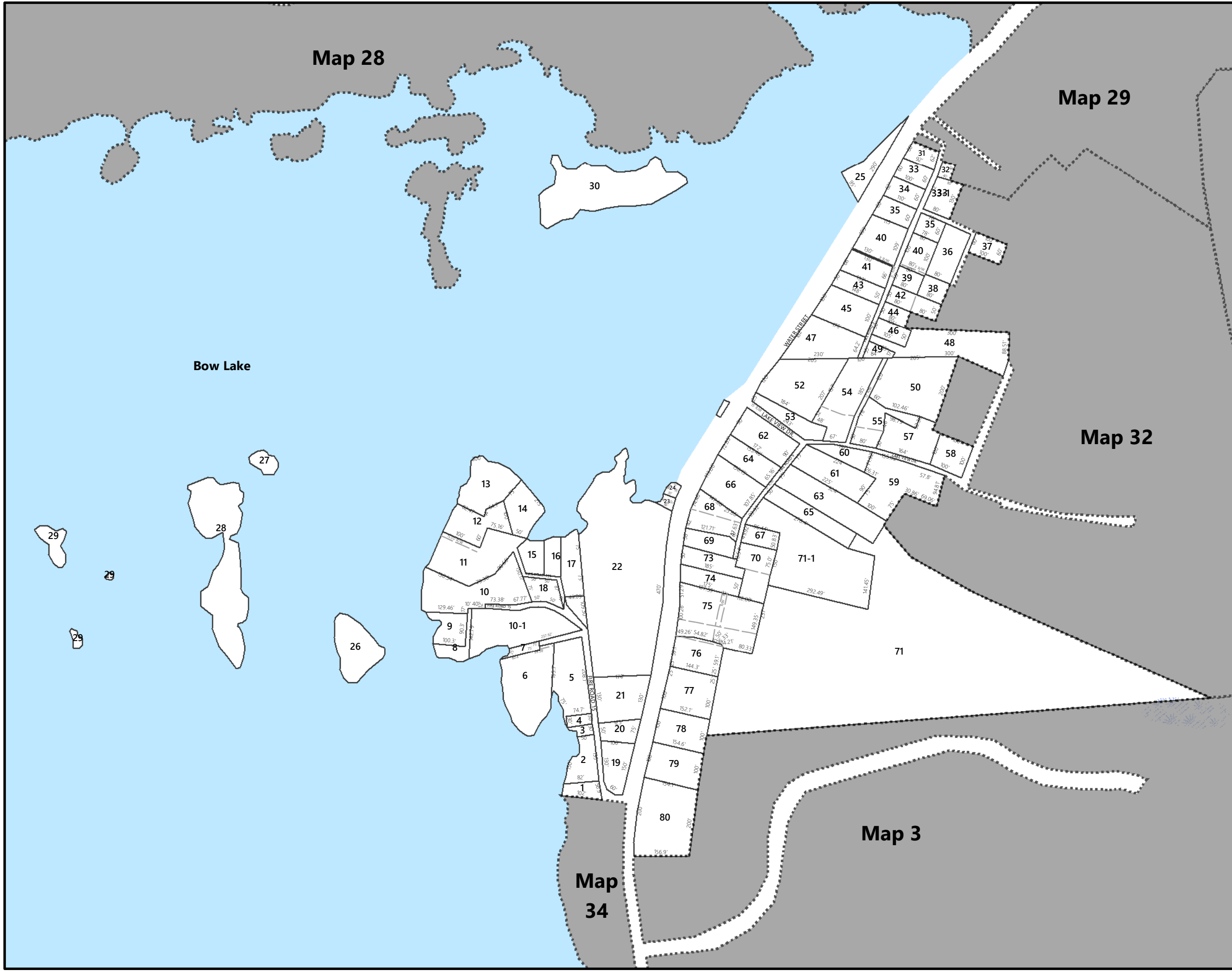
Prepared by the **Stafford Regional Planning Commission**
150 Wakefield St. Suite 12 Rochester, NH 03867
Phone: (603) 994-3500
Email: srpc@stafford.org

Date: 11/8/2023
Author: Jackson Rand




2023
Town of Stafford, NH



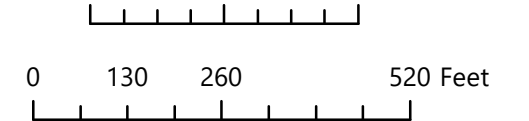


Map 31

TAX PARCELS MAP
STRAFFORD
 NEW HAMPSHIRE



0 0.01750.035 0.07 Miles



Legend

- Easements
- Adjacent Map Sheets
- Current Map Sheet Parcels
- Wetlands
- Lakes and Ponds

**THIS MAP IS FOR ASSESSMENT PURPOSES ONLY.
 IT IS NOT INTENDED FOR LEGAL DESCRIPTION
 OR CONVEYANCE.**

Prepared by the **Strafford Regional Planning Commission**
 150 Wakefield St. Suite 12 Rochester, NH 03867
 Phone: (603) 994-3500
 Email: srpc@strafford.org

Date: 11/8/2023
 Author: Jackson Rand




2023
 Town of Strafford, NH

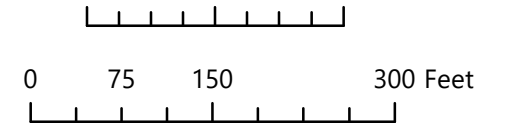


Map 32

TAX PARCELS MAP
STRAFFORD
 NEW HAMPSHIRE



0 0.01 0.02 0.04 Miles



Legend

- Easements
- Adjacent Map Sheets
- Current Map Sheet Parcels
- Wetlands
- Lakes and Ponds

**THIS MAP IS FOR ASSESSMENT PURPOSES ONLY.
 IT IS NOT INTENDED FOR LEGAL DESCRIPTION
 OR CONVEYANCE.**

Prepared by the **Strafford Regional Planning Commission**
 150 Wakefield St. Suite 12 Rochester, NH 03867
 Phone: (603) 994-3500
 Email: srpc@strafford.org


Date: 11/8/2023
 Author: Jackson Rand



2023
 Town of Strafford, NH

Map 33

TAX PARCELS MAP
STRAFFORD
NEW HAMPSHIRE



0 0.01750.035 0.07 Miles

0 120 240 480 Feet

Legend

- Easements
- Adjacent Map Sheets
- Current Map Sheet Parcels
- Wetlands
- Lakes and Ponds

**THIS MAP IS FOR ASSESSMENT PURPOSES ONLY.
IT IS NOT INTENDED FOR LEGAL DESCRIPTION
OR CONVEYANCE.**

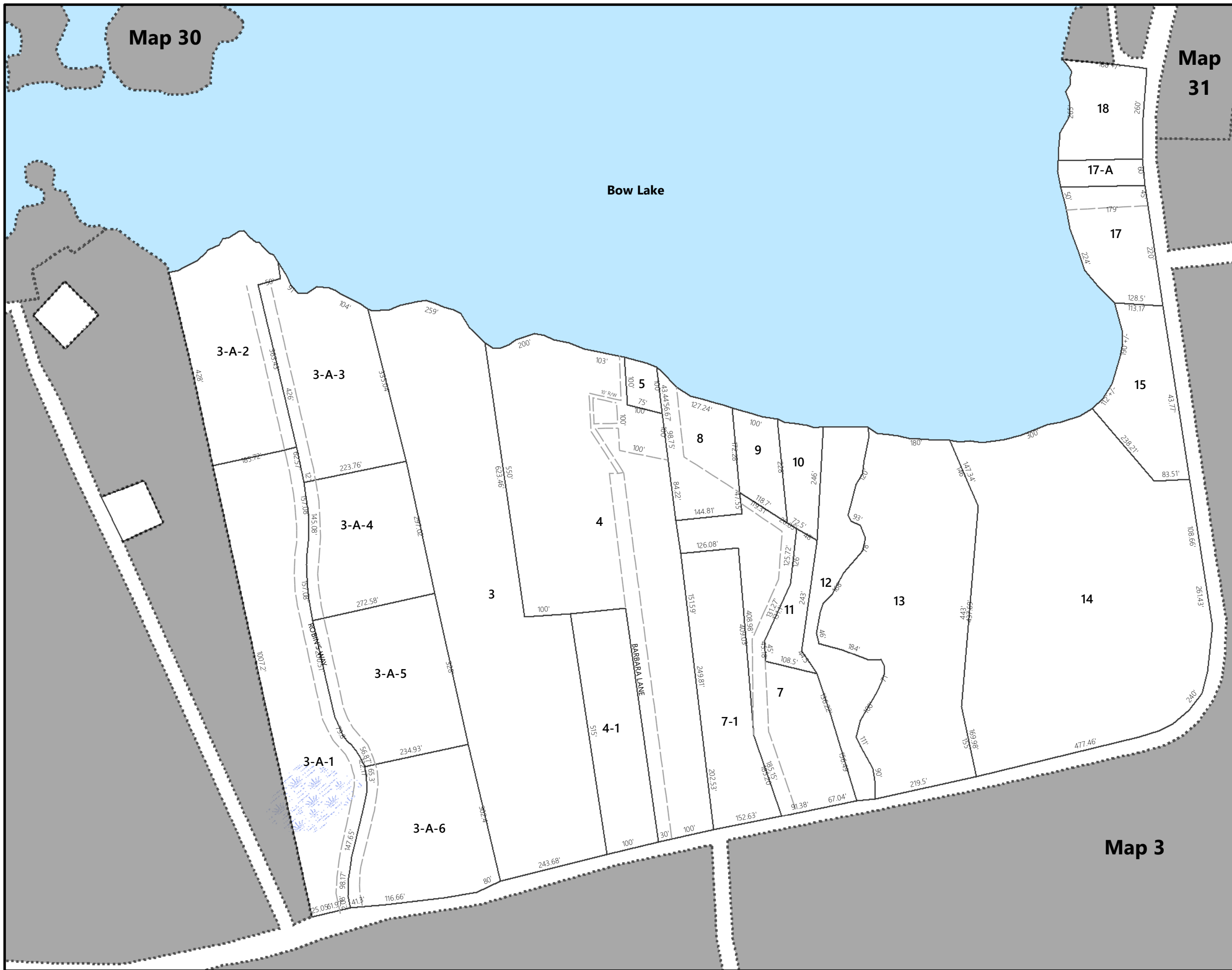
Prepared by the **Strafford Regional Planning Commission**
150 Wakefield St. Suite 12 Rochester, NH 03867
Phone: (603) 994-3500
Email: srpc@strafford.org

Date: 11/8/2023
Author: Jackson Rand




2023
Town of Strafford, NH



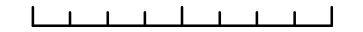


Map 34


TAX PARCELS MAP
STRAFFORD
 NEW HAMPSHIRE



0 0.015 0.03 0.06 Miles



0 95 190 380 Feet



Legend

- Easements
- Adjacent Map Sheets
- Current Map Sheet Parcels
- Wetlands
- Lakes and Ponds

**THIS MAP IS FOR ASSESSMENT PURPOSES ONLY.
 IT IS NOT INTENDED FOR LEGAL DESCRIPTION
 OR CONVEYANCE.**

Prepared by the **Strafford Regional Planning Commission**
 150 Wakefield St. Suite 12 Rochester, NH 03867
 Phone: (603) 994-3500
 Email: srpc@strafford.org

Date: 11/8/2023
 Author: Jackson Rand




STRAFFORD
 Regional Planning Commission

2023
 Town of Strafford, NH

Map 35


TAX PARCELS MAP
STRAFFORD
NEW HAMPSHIRE



0 0.02 0.04 0.08 Miles



0 130 260 520 Feet



Legend

- Easements
- Adjacent Map Sheets
- Current Map Sheet Parcels
- Wetlands
- Lakes and Ponds

**THIS MAP IS FOR ASSESSMENT PURPOSES ONLY.
IT IS NOT INTENDED FOR LEGAL DESCRIPTION
OR CONVEYANCE.**

Prepared by the **Stafford Regional Planning Commission**
150 Wakefield St. Suite 12 Rochester, NH 03867
Phone: (603) 994-3500
Email: srpc@stafford.org

Date: 11/8/2023
Author: Jackson Rand



2023
Town of Stafford, NH




Northwood

Map 32



Map 36

TAX PARCELS MAP
STRAFFORD
NEW HAMPSHIRE



0 0.03 0.06 0.12 Miles

0 210 420 840 Feet

Legend

- Easements
- Adjacent Map Sheets
- Current Map Sheet Parcels
- Wetlands
- Lakes and Ponds

**THIS MAP IS FOR ASSESSMENT PURPOSES ONLY.
IT IS NOT INTENDED FOR LEGAL DESCRIPTION
OR CONVEYANCE.**

Prepared by the **Strafford Regional Planning Commission**
150 Wakefield St. Suite 12 Rochester, NH 03867
Phone: (603) 994-3500
Email: srpc@strafford.org

Date: 11/8/2023
Author: Jackson Rand



2023
Town of Strafford, NH

Map 4


Map 3

Map 11

Map 12

Map 37

TAX PARCELS MAP
STRAFFORD
NEW HAMPSHIRE



0 0.04 0.08 0.16 Miles

0 270 540 1,080 Feet

Legend

- Easements
- Adjacent Map Sheets
- Current Map Sheet Parcels
- Wetlands
- Lakes and Ponds

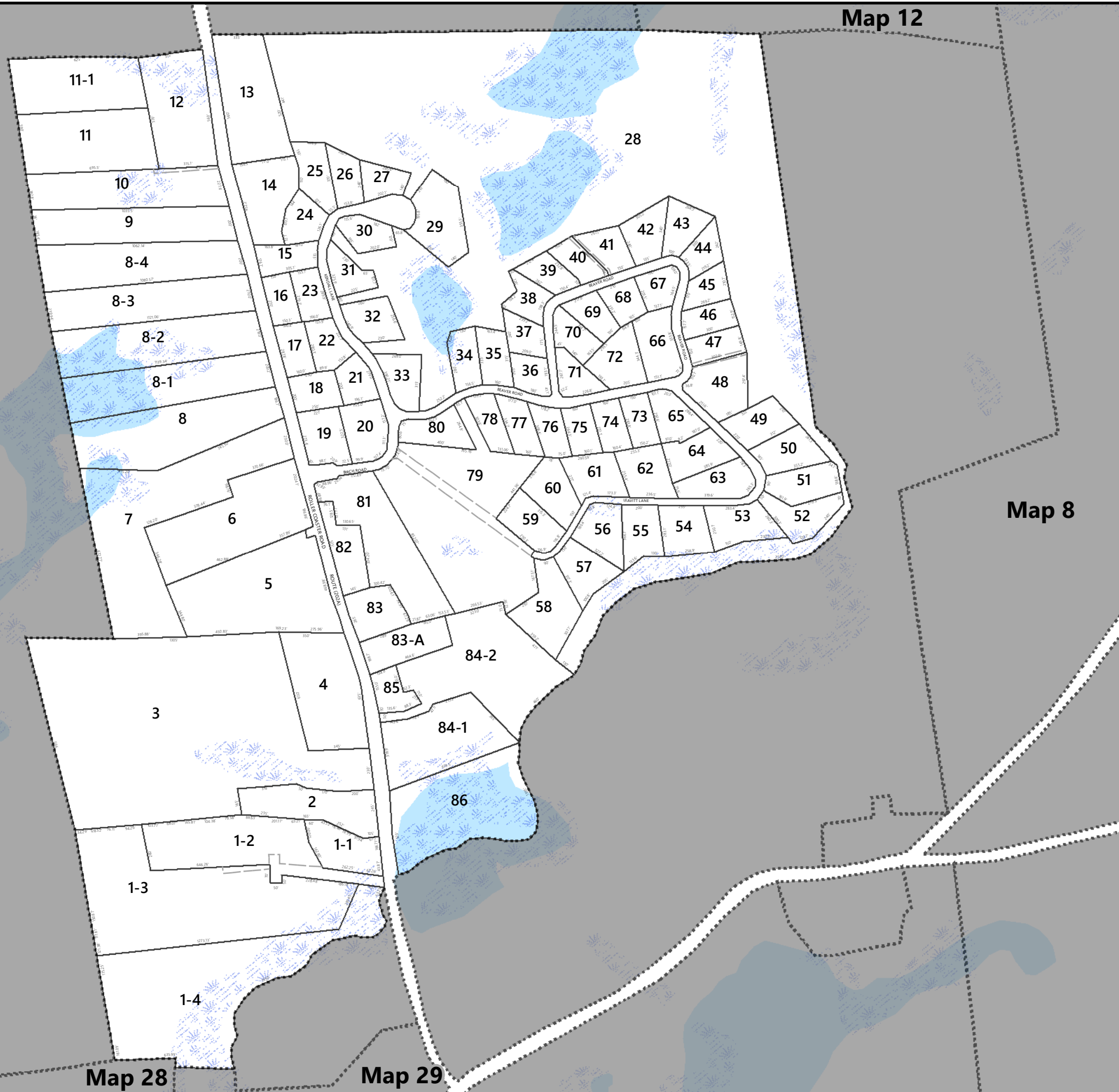
**THIS MAP IS FOR ASSESSMENT PURPOSES ONLY.
IT IS NOT INTENDED FOR LEGAL DESCRIPTION
OR CONVEYANCE.**

Prepared by the **Strafford Regional Planning Commission**
150 Wakefield St. Suite 12 Rochester, NH 03867
Phone: (603) 994-3500
Email: srpc@strafford.org

Date: 11/8/2023
Author: Jackson Rand



2023
Town of Strafford, NH



Map 7

Map 8

Map 28

Map 29